

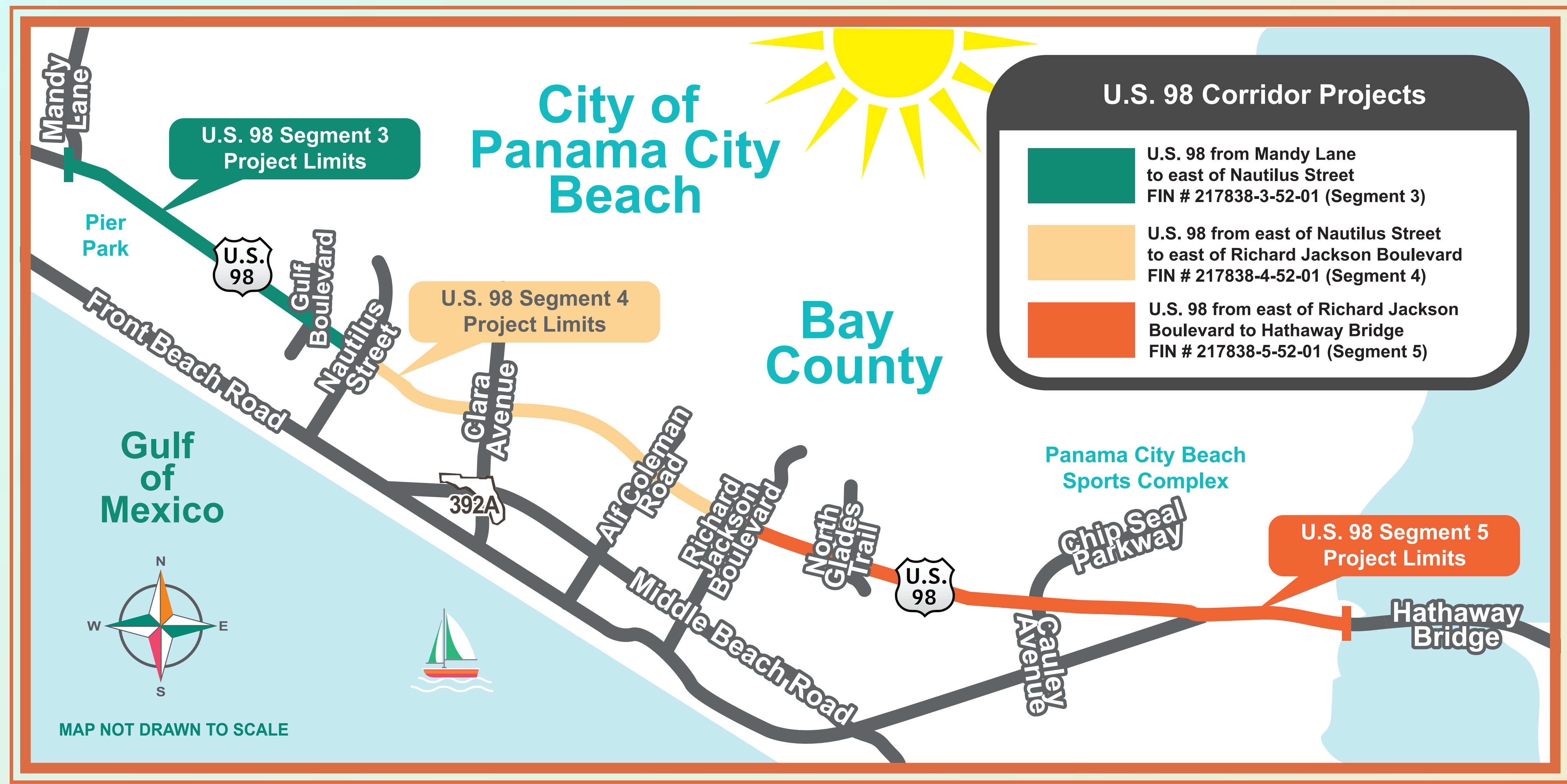


Hybrid Public Meeting

217838-3-52-01 || 217838-4-52-01 || 217838-5-52-01

WELCOME

Thursday, January 27, 2022

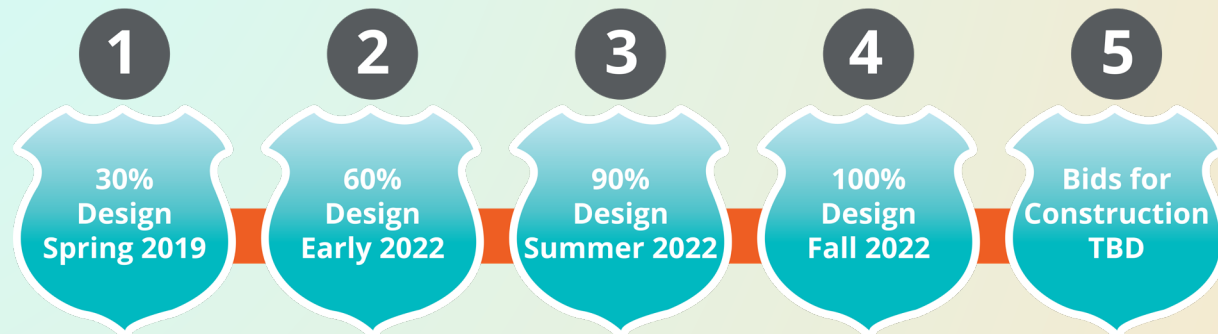


TRANSPORTATION DEVELOPMENT PROCESS

← WE ARE HERE



DESIGN SCHEDULE



There are many ways to provide comments

Virtual Attendance (Online)

- Enter your comment in the chat window during the meeting.
- Provide comments or questions to the FDOT Project Manager via email or mail by Monday, February 7, 2022.

In-Person Attendance

- Complete a comment form and drop it off in the comment box.
- Provide comments or questions during meeting to team members.
- Provide comments or questions to the FDOT Project Manager via email or mail by Monday, February 7, 2022.

FOR MORE INFORMATION CONTACT

Should you have questions regarding these projects or this meeting, please contact:

Dean Mitchell, P.E.

FDOT Project Manager
 Phone: (850) 415-9016
 Email: dmmitchell@hntb.com
 Address: 1282 Office Park Drive, Chipley, FL 32428

Ian Satter

District Three Public Information Director
 Phone: Toll-free: (888) 638-0250, ext. 1205
 Email: ian.satter@dot.state.fl.us

All attendees may email or mail comments to the FDOT Project Manager. All comments postmarked on or before Monday, February 7, 2022, will become part of the official record.



Follow Us On Twitter
[@MyFDOT_NWFL](https://twitter.com/MyFDOT_NWFL)



Like us on Facebook at
www.facebook.com/MyFDOTNWFL




www.nwflroads.com

Persons wishing to express their concerns about Title VI may do so by contacting Alicia Brininger, District Three Title VI Coordinator, 1074 Highway 90, Chipley, FL 32428, toll-free at (888) 638-0250, ext. 1502 or via email at alicia.brininger@dot.state.fl.us. Persons who require special accommodations under the Americans with Disabilities Act or persons who require translation services (free of charge) should contact the FDOT Project Manager, at the information listed above, at least seven days prior to the meeting.



Hybrid Public Meeting

Panama City Beach Parkway
 From Mandy Lane to the Hathaway Bridge
 Bay County



HOW TO PARTICIPATE

The Florida Department of Transportation (FDOT) invites you to attend a hybrid public meeting for the U.S. 98 (Panama City Beach Parkway) widening project. This hybrid meeting is being held both virtually and in-person to provide interested persons an opportunity to express their views concerning the proposed improvements. Citizens are strongly encouraged to attend the virtual format and may register online at

www.nwflroads.com/virtualmeetings. Those who are unable to participate virtually may attend the meeting in-person.

Pre-registration is required for the virtual format and encouraged for in-person attendees. See the information sheet in this handout for details. Interested persons can visit the project website at www.nwflroads.com/virtualmeetings and register for one viewing option (virtual or in-person). The same materials will be presented for each format. If you have any questions or issues registering, please contact the FDOT Project Manager at the contact information included in this handout.

Maps, drawings, and other project information is available for review online beginning 12 p.m. (CST) Thursday, January 6, 2022, at www.nwflroads.com/virtualmeetings. The materials may also be viewed by contacting the FDOT Project Manager.

Thursday
January 27, 2022
5:30-6:30 p.m. (CST)

Virtual (Online)

Access via computer, tablet, and smartphone.

Register using the link:

www.nwflroads.com/virtualmeetings

In-Person

Lyndell Conference Center
 423 Lyndell Lane
 Panama City Beach, FL

PROJECT INFORMATION

The intent of this project is to widen approximately 8.5 miles of U.S. 98 (Panama City Beach Parkway) from Mandy Lane to the Hathaway Bridge from 4 to 6 lanes with bike lanes and sidewalks on both sides of the roadway.

Additional improvements include

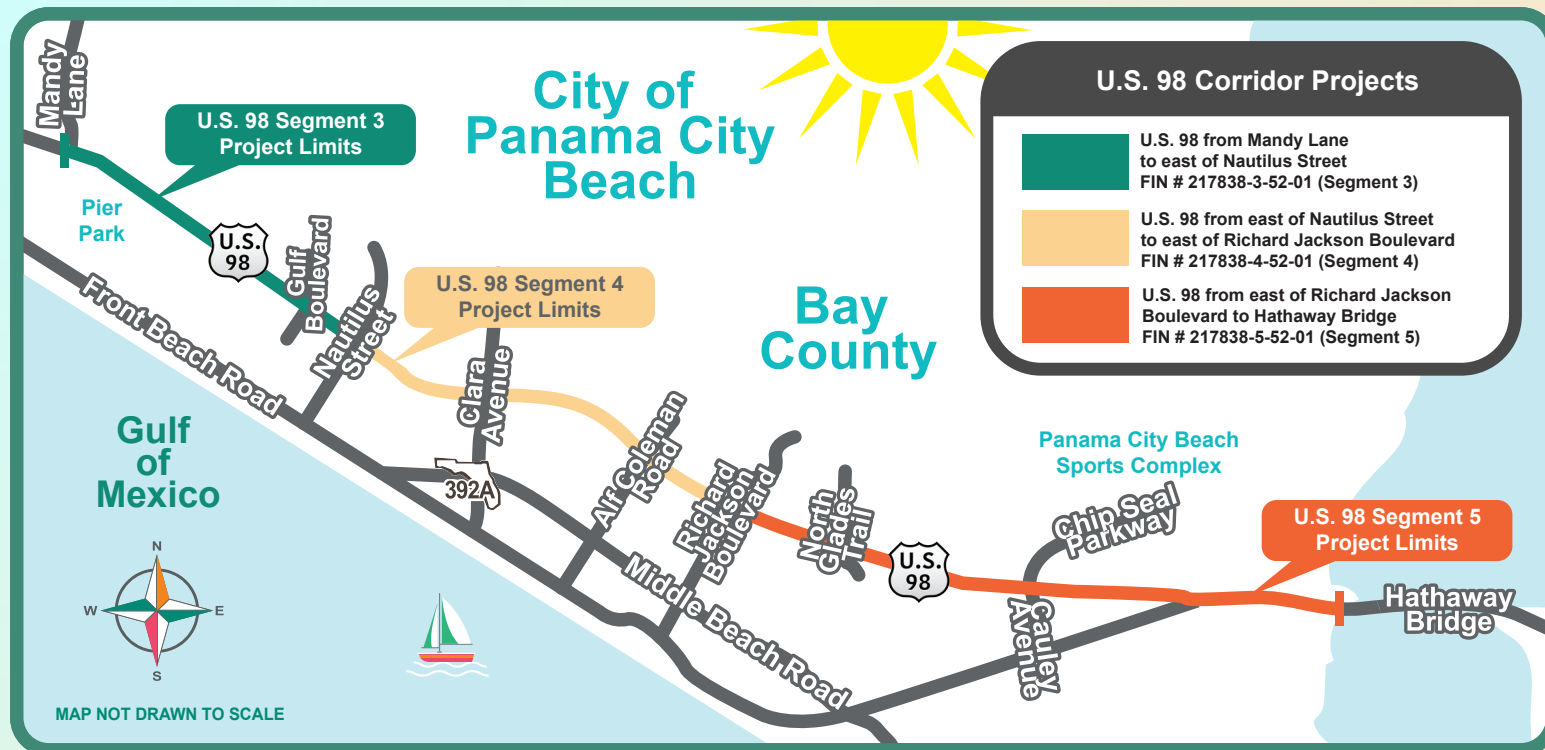
- Adding traffic signals at Mandy Lane, Gulf Boulevard, and North Glades Trail
- Adding an eastbound left-turn lane into Pier Park
- Adding additional southbound left-turn lane on Alf Coleman Road
- Adding eastbound lane to the flyover toward the Hathaway Bridge
- Reevaluating previously identified noise wall locations for feasibility

Right-of-way acquisition is funded; however, construction is not funded in the FDOT Five-Year Work Program.

SCAN ME ↘



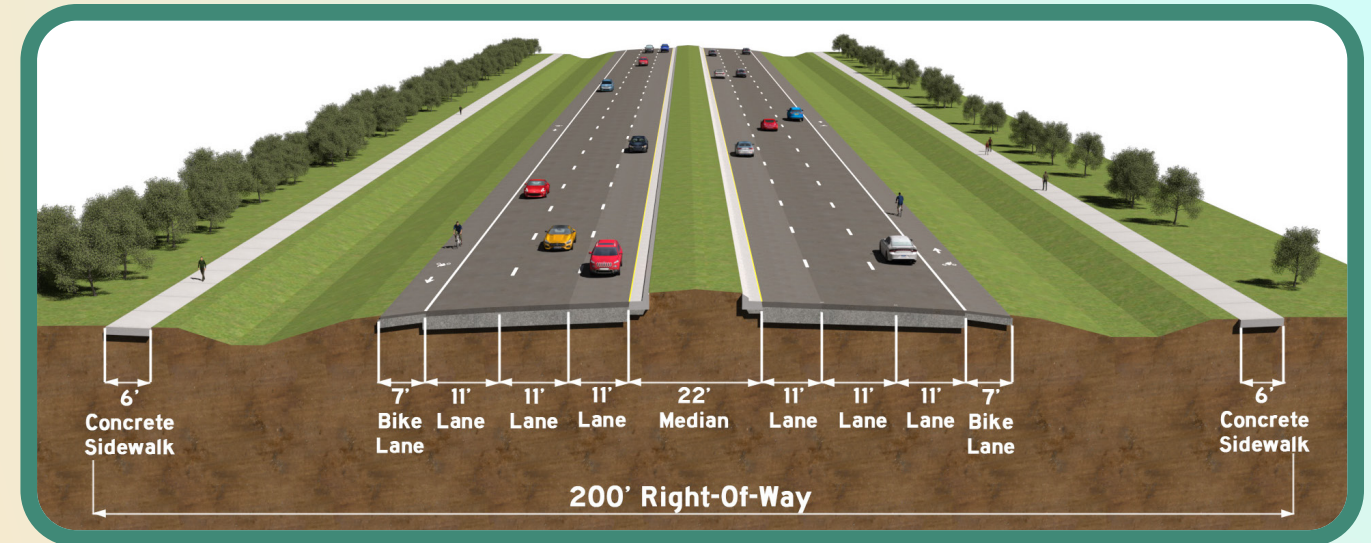
PROJECT MAP



Financial Project Identification Numbers

217838-3-52-01 || 217838-4-52-01 || 217838-5-52-01

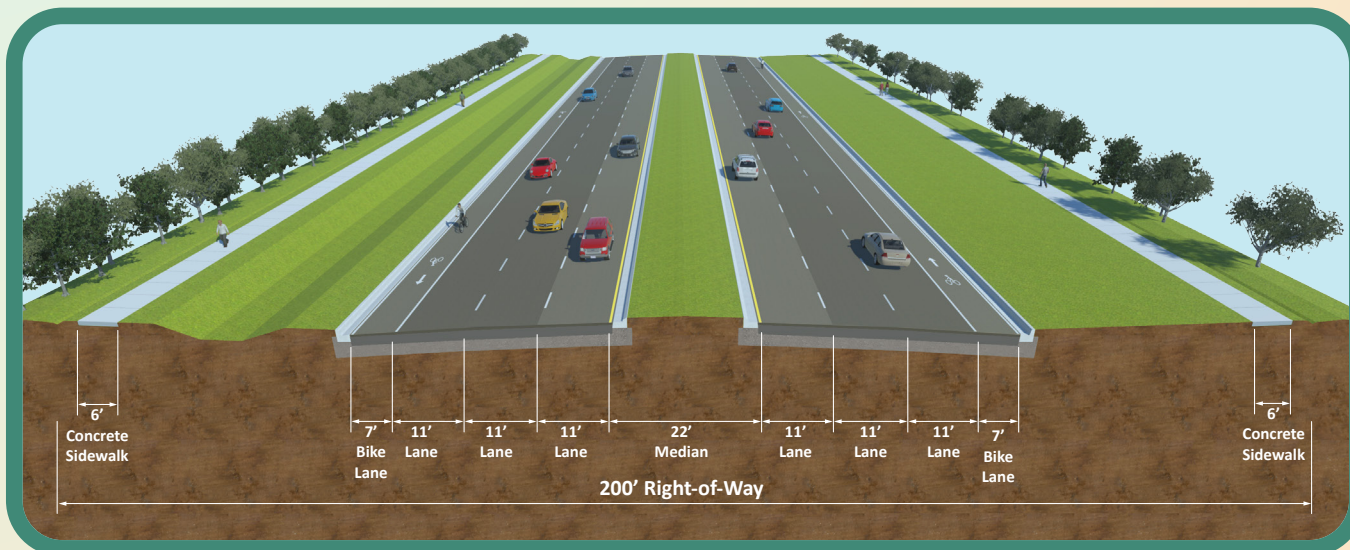
HILLS ROAD/CAMBRIDGE BOULEVARD TO CAULEY AVENUE



This 6-lane typical section has the following features:

- 3 11-foot travel lanes
- 7-foot bike lane and 6-foot concrete sidewalk in each direction
- Raised grassed median

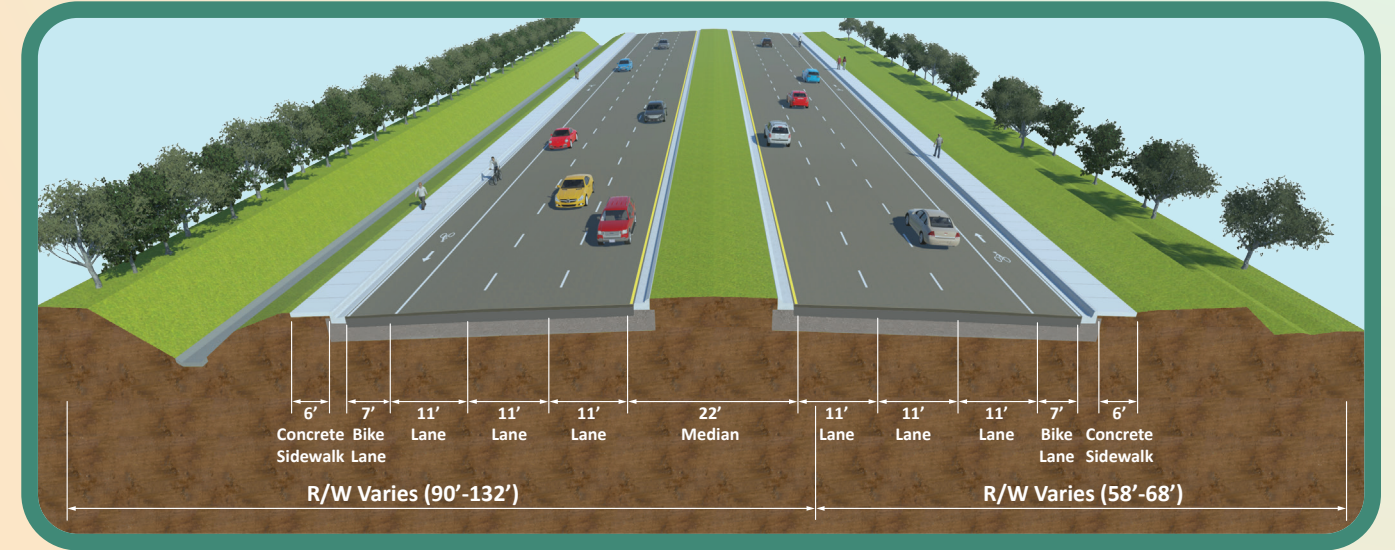
MANDY LANE TO HILLS ROAD/CAMBRIDGE BOULEVARD



This 6-lane typical section has the following features:

- 3 11-foot travel lanes with curb and gutter
- 7-foot bike lane and 6-foot concrete sidewalk in each direction
- Raised grassed median

CAULEY AVENUE TO THE FLYOVER TOWARD THE HATHAWAY BRIDGE



This 6-lane typical section has the following features:

- 3 11-foot travel lanes with curb and gutter
- 7-foot bike lane and 6-foot concrete sidewalk in each direction next to the roadway
- Raised grassed median



Hybrid Public Meeting

217838-3-52-01 || 217838-4-52-01 || 217838-5-52-01

January 27, 2022




Instructions for Attending the Hybrid Public Meeting

Pre-registration is required for the virtual format and encouraged for in-person attendees. Interested persons can visit the project website at www.nwflroads.com/virtualmeetings and register for one viewing option (virtual or in-person). The same materials will be presented for each format. The updated project materials may also be viewed by contacting the FDOT Project Manager via the contact information provided in this handout. If you have any questions or issues registering, please contact Dean Mitchell, P.E., FDOT Project Manager, at (850) 415-9016.

To register visit www.nwflroads.com/virtualmeetings or contact Dean Mitchell, P.E., FDOT Project Manager at (850) 415-9016.



To attend the In-Person Public Meeting:



The In-Person Public Meeting will be held at:

**Lyndell Conference Center
423 Lyndell Lane
Panama City Beach, FL
5:30 - 6:30 p.m. (CST)**

Persons registered for the In-Person Public Meeting can attend at the designated public viewing location.

1. Current safety guidelines will be implemented.
2. Upon arrival, please sign-in.
3. Project displays will be available for review. Team members will be on-site to assist with questions and/or concerns.
4. Comments may be turned in during the meeting or mailed into the project manager until Monday, February 7, 2022, via the methods presented in this handout.

To attend the Virtual Public Meeting:



The Virtual Public Meeting will be held through **GoToWebinar.**

5:30 - 6:30 p.m. (CST)

Persons registered for the Virtual Public Meeting can attend online using GoToWebinar.

1. Virtual online attendees should use the sign-in link emailed to them after registering.
2. During the meeting, citizens will have an opportunity to provide input and ask questions to staff by entering comments in the designated "question" box.
3. The public meeting presentation will be broadcast to virtual attendees.
4. Public comments may be submitted by any of the methods mentioned in the project handout.



U.S. 98 DESIGN PROJECT



WELCOME

Public Information Meeting

FIN: 414132-6-32-01 | U.S. 98 from County Road (C.R.) 457 (Mack Bayou Road) to C.R. 30A West



Follow us on Twitter @MyFDOT_NWFL



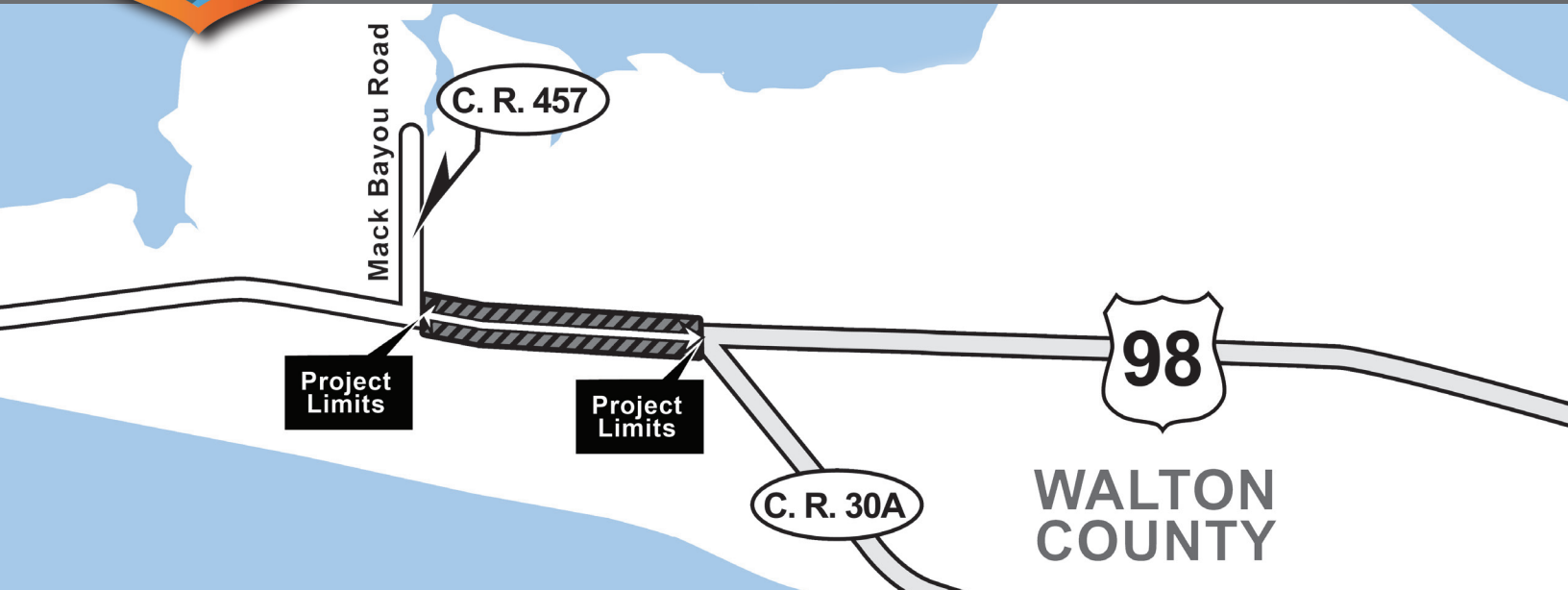
Like us on Facebook at
www.facebook.com/MyFDOTNWFL



NWFLRoads.com



From Mack Bayou Road to C.R. 30A West, Walton County



Project Location Map

Financial Project Identification Number:
414132-6-52-01

U.S. 98 Project Update

- Widen two miles of U.S. 98 from four to six-lanes
- Add five or six-foot sidewalks on the north
- Add ten-foot shared-use path on the south from Topsail Hill Road to C.R. 30A
- Improve existing traffic signals

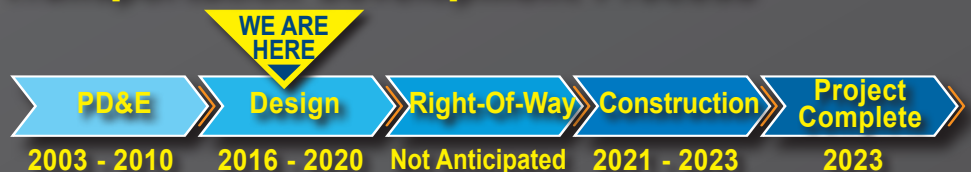
To comply with recent travel and public meeting restrictions, the Florida Department of Transportation (FDOT) has updated information to share with you concerning the widening of U.S. 98 from County Road (C.R.) 457 (Mack Bayou Road) to C.R. 30A.

This update is available so interested persons can provide input and/or ask questions. Information regarding this project can also be found online @ nwfroads.com/projects/414132-6.

The intent of this project is to widen a two mile section of U.S. 98 from Mack Bayou Road to C.R. 30A West from four to six-lanes with five or six-foot sidewalks and a ten-foot shared-use path. Pedestrian features at the three existing traffic signals will be upgraded to meet current Americans with Disabilities Act standards. Bids for construction will be accepted in early 2021 with construction activities scheduled to begin spring 2021.

This newsletter and project webpage provide updated maps, drawings and additional information regarding the widening efforts.

Transportation Development Process



Design Schedule




Scan Me ➤



Roadway Improvements




We want to hear from you!




Proposed features for Mack Bayou Road to Topsail Road:

- 12-foot travel lanes
- Six-foot sidewalks



Proposed features for Topsail Road to Goldsby Road:

- 12-foot travel lanes
- Six-foot sidewalk on the north
- 10-foot shared-use path on the south



Proposed features for Goldsby Road to C.R. 30A West:

- 12-foot travel lanes
- Five-foot sidewalk on the north
- 10-foot shared-use path on the south

Send us your comments and concerns regarding the proposed improvements. There are multiple ways to get involved - call, write, or email.


Travis Justice, P.E.

FDOT Project Manager
 Phone: (850) 297-2944
 Email: tjustice@gpinet.com


Ian Satter

District Three Public Information Director
 Phone: Toll-free (888) 638-0250, ext. 1205
 Email: ian.satter@dot.state.fl.us

 Follow Us On Twitter
[@MyFDOT_NWFL](https://twitter.com/MyFDOT_NWFL)

 Like us on Facebook at
www.facebook.com/MyFDOTNWFL

 www.nwflroads.com

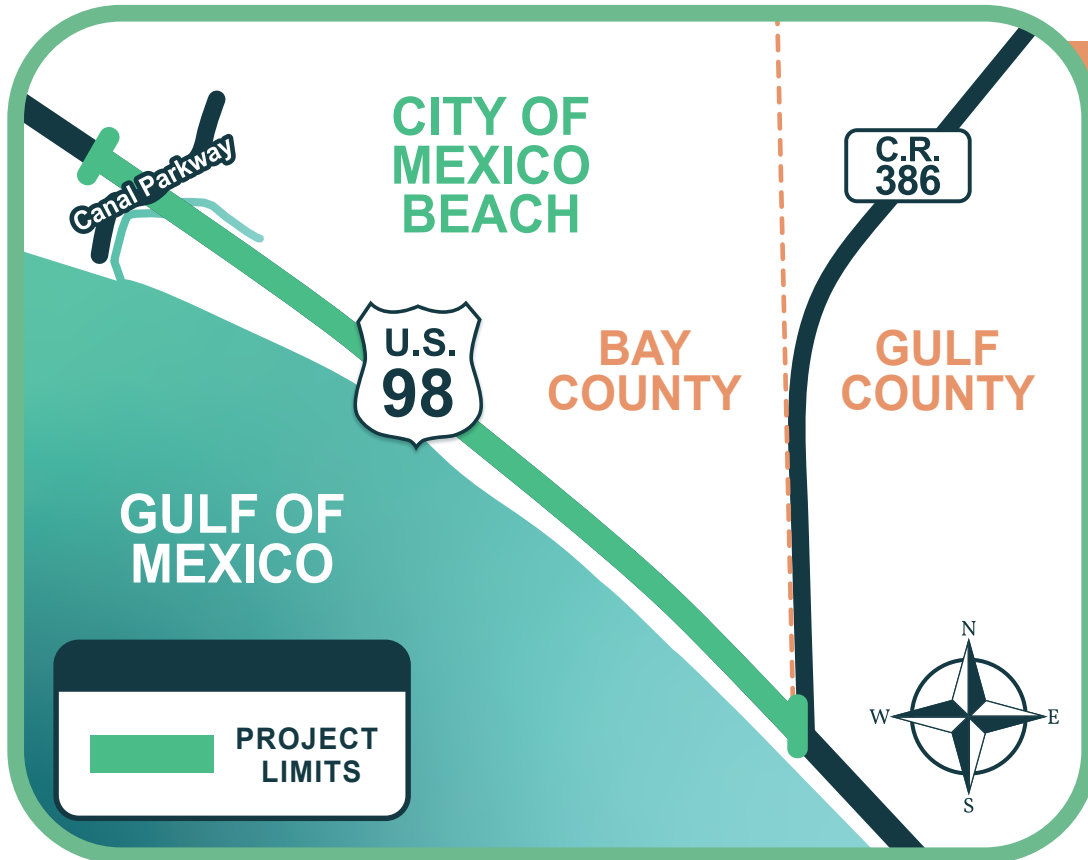


Scan Me



Virtual Project Update Resurfacing Improvements

from west of Canal Parkway to Gulf County Line
Bay County



WELCOME

WEDNESDAY JUNE 29, 2022

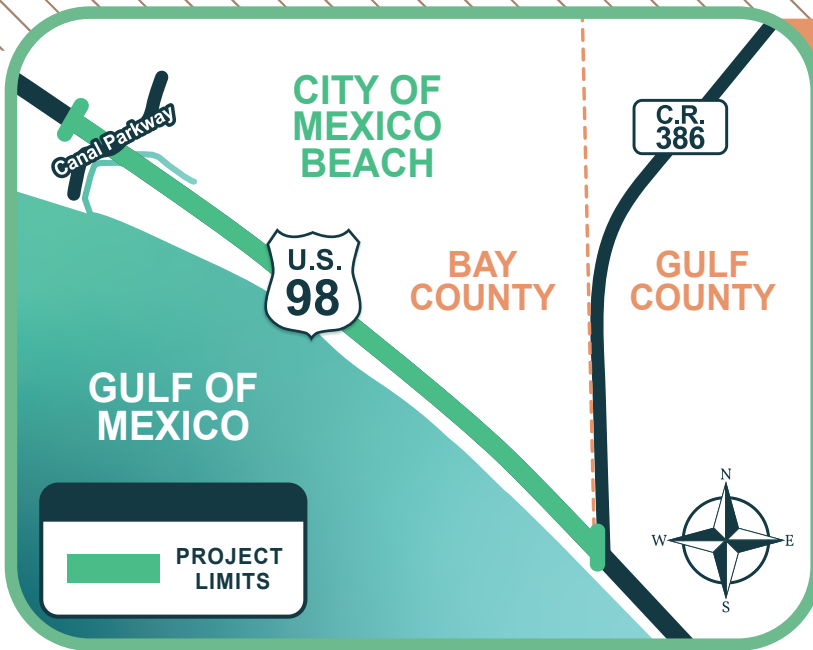
WELCOME

FINANCIAL PROJECT ID: 426950-2-52-01



Virtual Project Update Resurfacing Improvements

from west of Canal Parkway to Gulf County Line
Bay County



Financial Project ID Number: 426950-2-52-01

Virtual Project Update

The Florida Department of Transportation (FDOT) is holding a Virtual Project Update to provide those interested in this project an opportunity to provide input.

Maps, drawings and other project information is available for review online beginning at 12 p.m. (CDT) Wednesday, June 29, 2022. The project materials may also be viewed by contacting the FDOT Project Manager.

Project Information

The intent of this project is to resurface existing travel lanes, auxiliary lanes, and paved shoulders. Additional improvements include:

- Adding additional pedestrian crossings
- Improving pedestrian features to meet current Americans with Disabilities Act (ADA) standards
- Replacing guardrails on bridges

Bids for construction are scheduled to occur winter 2023.

How to Participate

Join via computer, tablet, or smartphone beginning 12 p.m. (CDT) Wednesday, June 29, 2022, at www.nwflroads.com/virtualmeetings.



For More Information


Should you have questions regarding this project or this update, please contact:

Kimberly Stephens, P.E.

FDOT Project Manager
Phone: (850) 415-9015
Email: kistephens@hntb.com

Ian Satter

FDOT District Three Public Information Director
Phone: Toll-free at (888) 638-0250, ext. 1205
Email: ian.satter@dot.state.fl.us



Scan me ↗

Those wishing to submit written comments or questions may contact Kimberly Stephens, P.E., FDOT Project Manager, at (850) 415-9015, via email at kistephens@hntb.com, or by mail at 1074 Highway 90, Chipley, FL 32428. The deadline to submit official comments related to this project update is Friday, July 29, 2022.



Visit Us on the Web
www.nwflroads.com



Follow Us On Facebook
www.facebook.com/MyFDOTNWFL



Follow Us on Instagram
www.instagram.com/my_fdot/



Follow Us On Twitter
[@MyFDOT_NWFL](https://twitter.com/MyFDOT_NWFL)



Subscribe on YouTube
www.youtube.com/user/MyFDOTNWFL

U.S. 98 (Panama City Beach Parkway)
from the Walton County Line to Heather Drive, Bay County

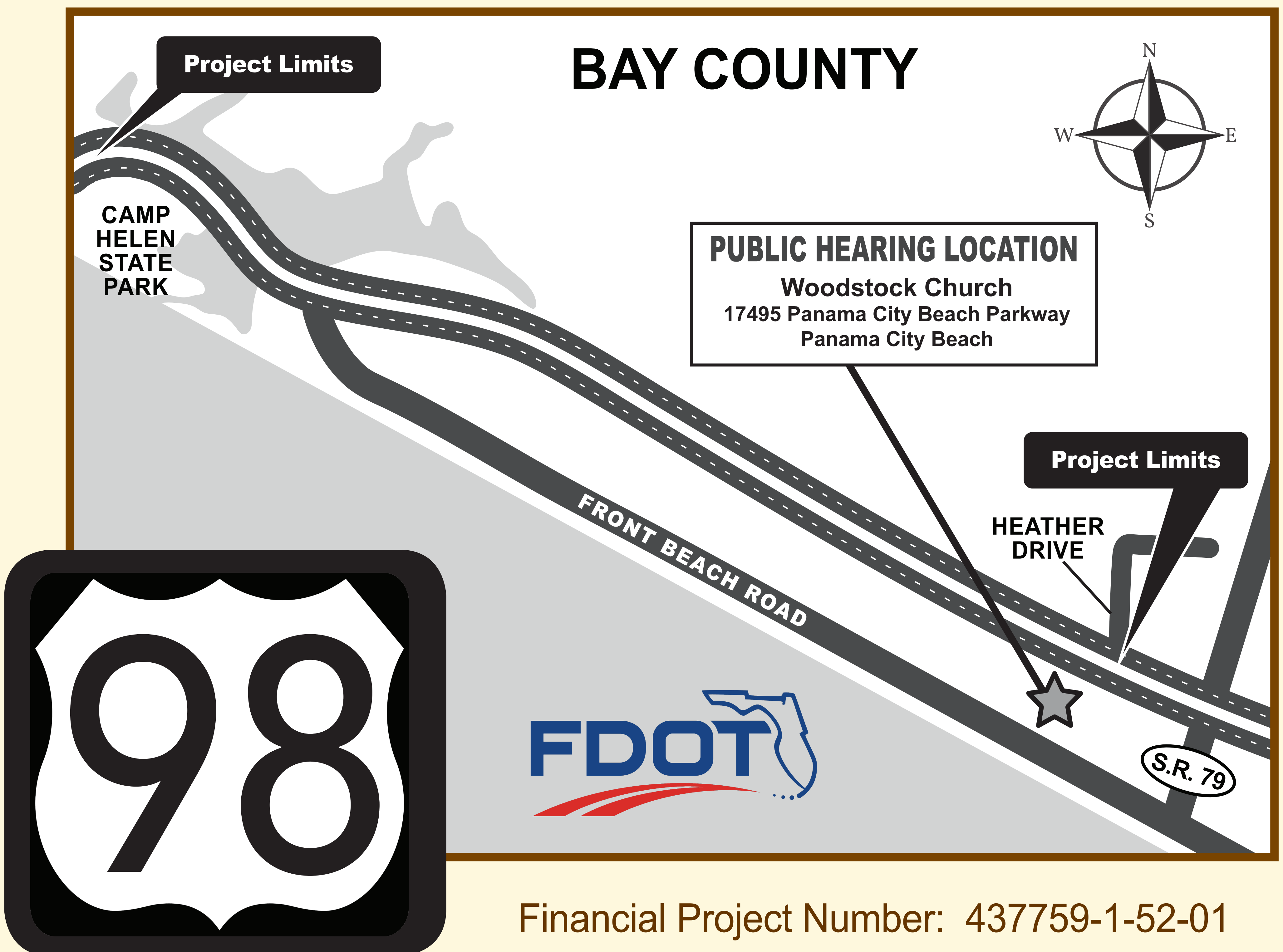
Welcome

Public Hearing

Tuesday, October 29, 2019
5:30 p.m. to 6:30 p.m.

Woodstock Church

17495 Panama City Beach Parkway | Panama City Beach





Camp Helen State Park



Palm Beach Drive



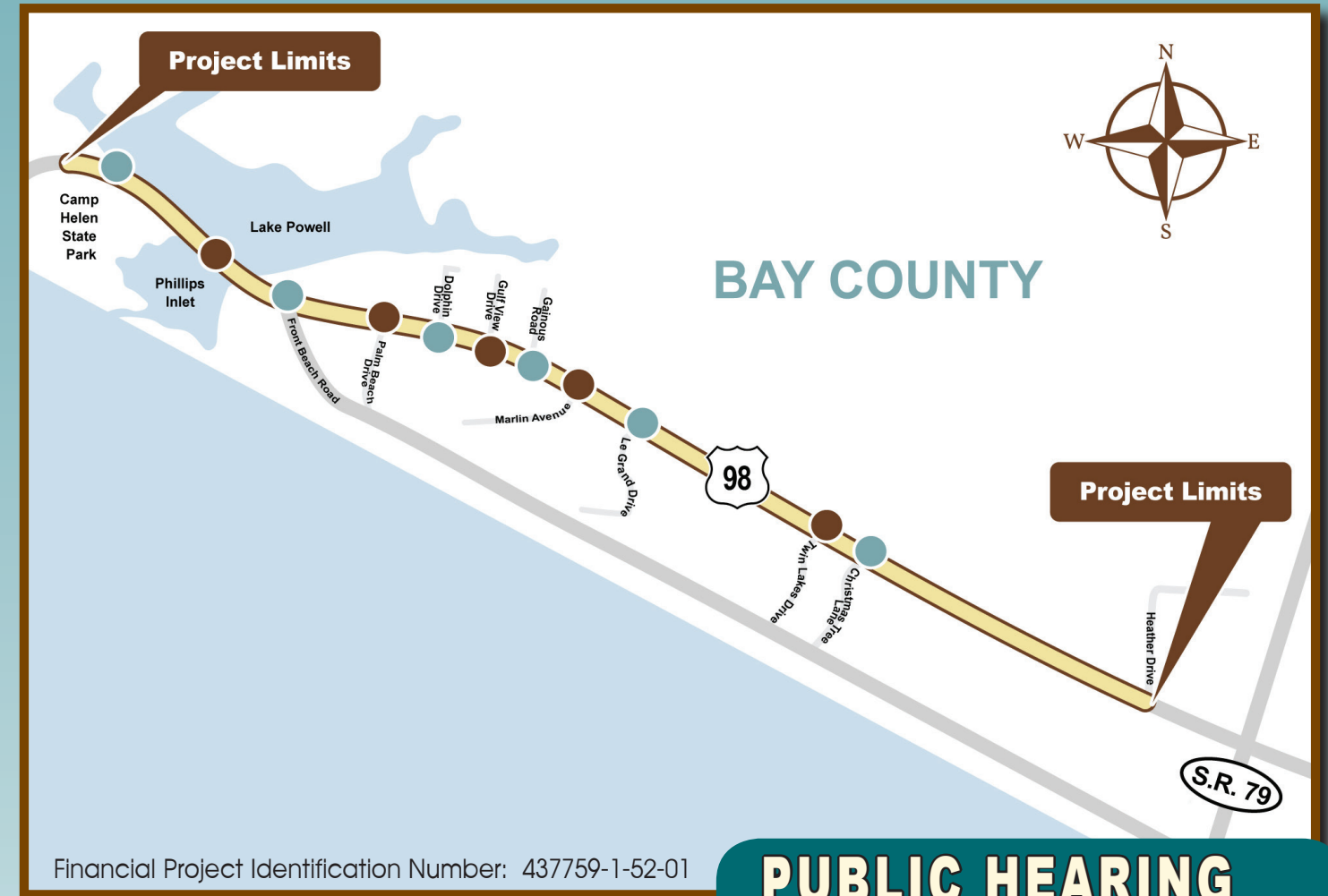
Front Beach Road



Heather Drive



U.S. 98 (Panama City Beach Parkway) from the Walton County Line to Heather Drive | Bay County



Those wishing to comment may do so in one of the following ways:

- Complete a "Speaker Card" available at the sign-in table and make an oral statement at the microphone during the formal portion of the hearing.
- Make an oral statement to the court reporter during the informal portion of the hearing.
- Email your comments to Sandra Lamb, P.E., FDOT Project Manager, via email at sandra.lamb@atkinsglobal.com.
- Complete a comment form (or compose a letter) and drop it in the comment box during the hearing or mail your written comments to Sandra Lamb, P.E., FDOT Project Manager, 1141 Jackson Avenue, Chipley, Florida 32428

All comments must be postmarked no later than Friday, November 8, 2019, to become part of the official hearing record.

CONTACT INFORMATION

SANDRA LAMB, P.E.

FDOT Project Manager
Phone: Toll-free (866) 855-7275
Email: sandra.lamb@atkinsglobal.com

IAN SATTER

District Three Public Information Director
Phone: Toll-free (888) 638-0250, extension 1205
Email: ian.satter@dot.state.fl.us



ADDITIONAL PROJECT INFORMATION: www.nwflroads.com



STAY INVOLVED: @MyFDOT_NWFL [Facebook.com/MyFDOTNWFL](https://www.facebook.com/MyFDOTNWFL)

The Florida Department of Transportation does not discriminate on the basis of race, color, national origin, age, sex, religion, disability, or family status. For questions or concerns, contact Alicia Bringer, District Three Title VI Coordinator, 1074 Highway 90, Chipley, Florida 32428, toll-free at (888) 638-0250, extension 1502 or via email to alicia.bringer@dot.state.fl.us.

PROJECT INFORMATION

This hearing is being held to provide interested persons an opportunity to express their views concerning the proposed improvements. The intent of the project is to resurface 6.9 miles of U.S. 98 (Panama City Beach Parkway) from the Walton County line to Heather Drive. Design improvements include:

- Constructing a 10-foot multi-use path on the south side and a six-foot sidewalk on the north side, both with lighting
- Adding a concrete barrier wall to continue the sidewalk across the eastbound bridge over Lake Powell
- Constructing left turn lanes in both directions at Palm Beach Drive, Dolphin Drive, and Gulf View Drive
- Constructing eastbound left turn lanes at Gainous Road
- Constructing westbound left turn lanes at Marlin Avenue
- Constructing eastbound right turn lanes at Camp Helen State Park, Le Grand Drive, Twin Lakes Drive, Christmas Tree Lane, and the Front Beach Road signalized intersection
- Upgrading pedestrian features at the Front Beach Road signalized intersection to meet current Americans with Disabilities Act standards.

No additional right-of-way is needed. Bids for construction will be received fall 2020.

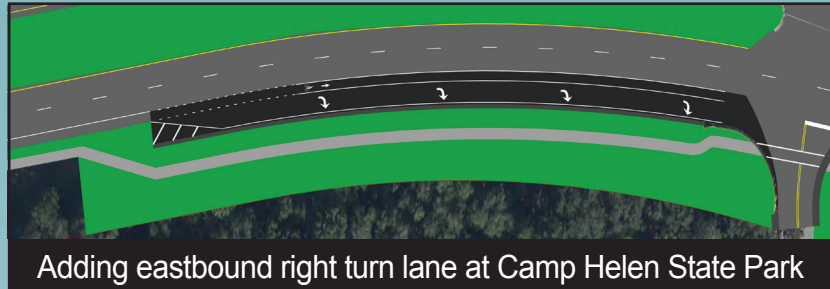
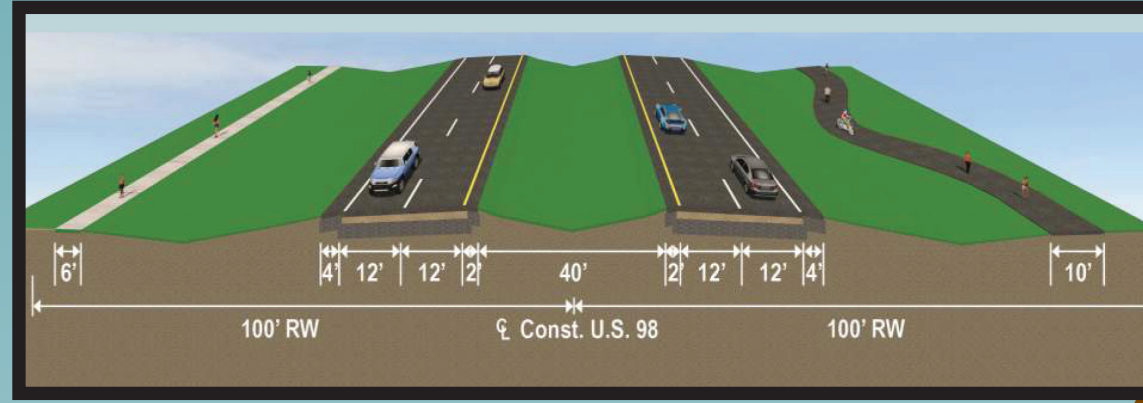
PUBLIC HEARING

The purpose of this public hearing is to provide interested persons an opportunity to express their views. During the informal portion of the hearing, FDOT representatives will be available to discuss the project, answer questions, and receive your comments. A court reporter will also be available to receive your comments. During the formal portion of the hearing, FDOT will make a formal presentation at 6 p.m. which will be followed by public comments.

•••••
 • **TUESDAY, OCTOBER 29, 2019**
 • **OPEN HOUSE: 5:30 P.M. – 6 P.M.**
 • **FORMAL PRESENTATION: 6 P.M.**

•••••
 • **WOODSTOCK CHURCH**
 • 17495 Panama City Beach Parkway
 • Panama City Beach

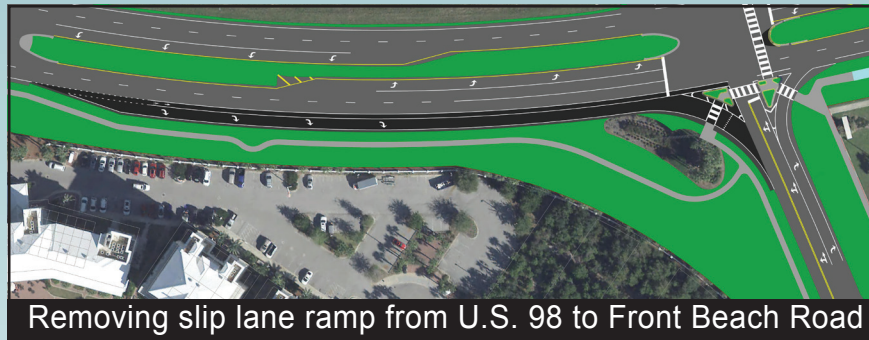
U.S. 98 (Panama City Beach Parkway) from the Walton County Line to Heather Drive | Bay County



1 Adding eastbound right turn lane at Camp Helen State Park




2 Adding concrete barrier wall to continue the sidewalk across the eastbound bridge over Lake Powell



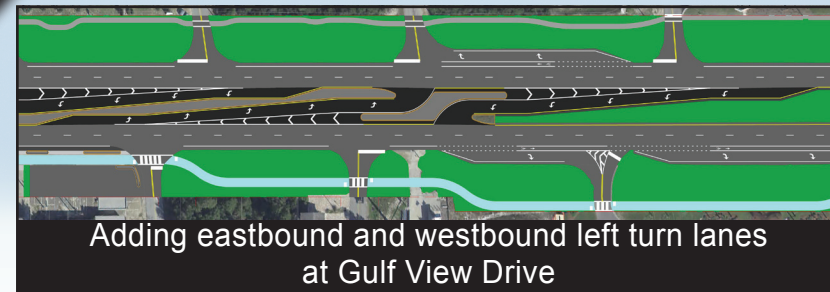
3 Removing slip lane ramp from U.S. 98 to Front Beach Road




4 Adding eastbound and westbound left turn lanes at Palm Beach Drive



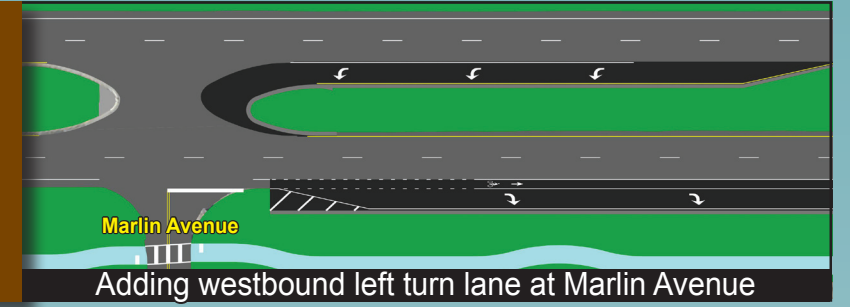
5 Adding eastbound and westbound left turn lanes at Dolphin Drive



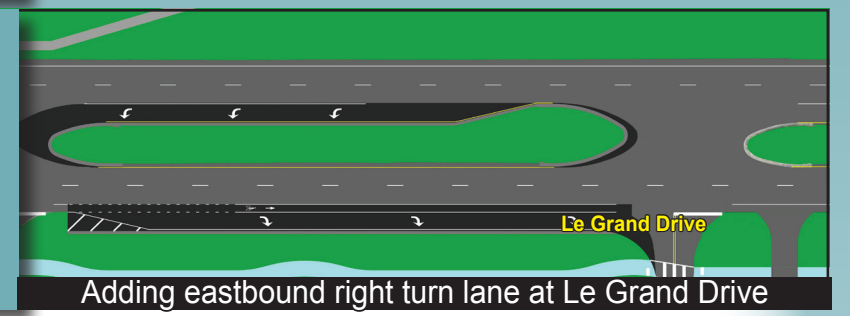
6 Adding eastbound and westbound left turn lanes at Gulf View Drive



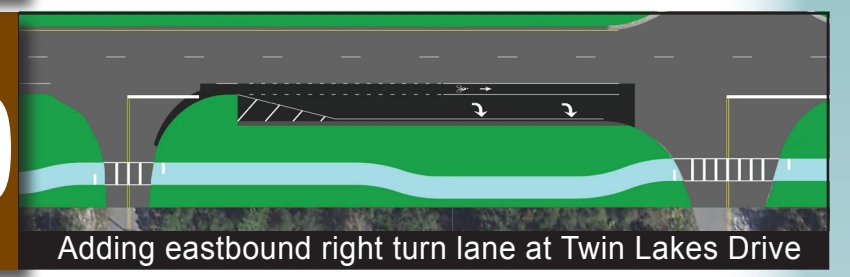
7 Adding eastbound left turn lane at Gainous Road



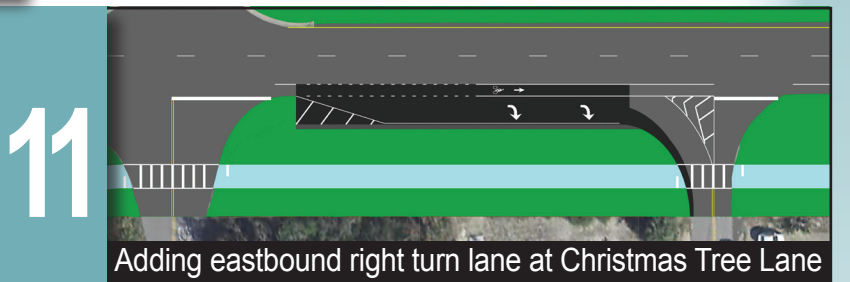
8 Adding westbound left turn lane at Marlin Avenue



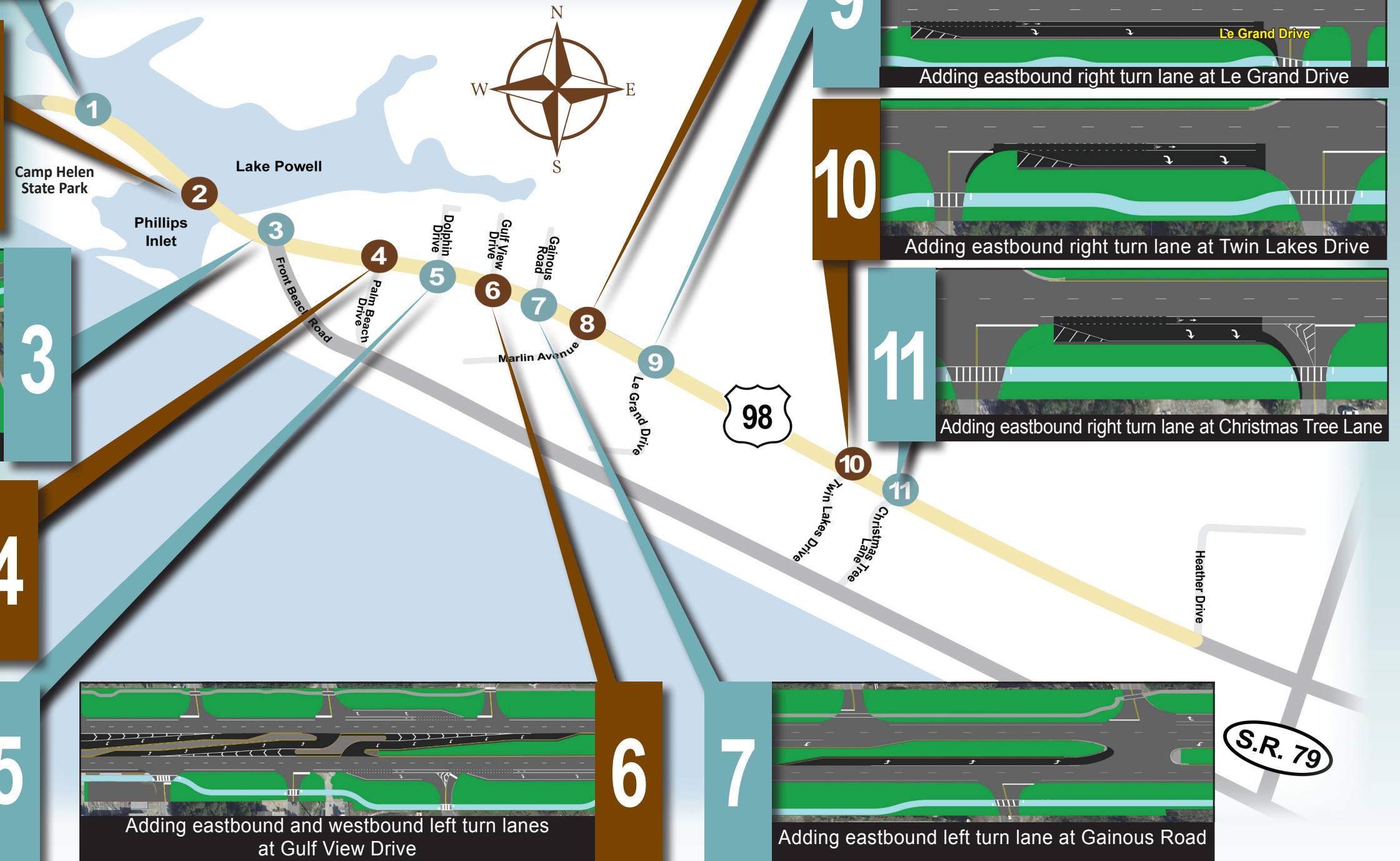
9 Adding eastbound right turn lane at Le Grand Drive



10 Adding eastbound right turn lane at Twin Lakes Drive



11 Adding eastbound right turn lane at Christmas Tree Lane



S.R. 79



U.S. 98 DESIGN PROJECT



WELCOME

Public Information Meeting

FIN: 443360-1-52-01 | U.S. 98 Pedestrian Underpass at County Road 30A



Follow us on Twitter @MyFDOT_NWFL



Like us on Facebook at
www.facebook.com/MyFDOTNWFL



NWFLRoads.com



PUBLIC INFORMATION MEETING

U.S. 98 Pedestrian Underpass at County Road 30A

Tuesday, April 2, 2019

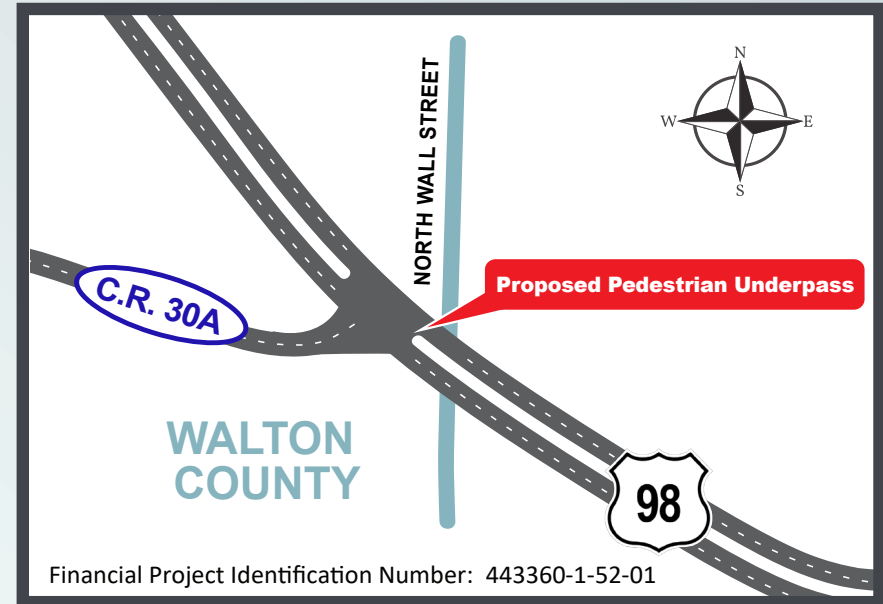
**Camp Helen State Park Lodge
23937 Panama City Beach Parkway
Panama City Beach
5:30 p.m. – 6:30 p.m. CDT**

MEETING INFORMATION

This meeting is being held to provide information and to receive input concerning proposed improvements on U.S. 98 just east of the intersection of County Road (C.R.) 30A. There will be no formal presentation; however, maps, drawings, and other information will be on display and Florida Department of Transportation (FDOT) representatives available to explain proposed improvements, answer questions, and receive comments.

PROJECT INFORMATION

As part of the FDOT's continued efforts to increase safety on state roadways, a lighted pedestrian underpass is proposed to be constructed just east of the U.S. 98 and C.R. 30A intersection. The underpass will be approximately eight feet high, twelve feet wide, and 136 feet in length. Traffic shifts will be utilized to maintain the same number of lanes on U.S. 98 and C.R. 30A during construction. This project will also add an U.S. 98 eastbound right turn lane to C.R. 30A. Right-of-way acquisition is funded this fiscal year. However, construction is not funded in the current FDOT Five-Year Work Program



FOR MORE INFORMATION

Should you have questions regarding the project or the meeting, please contact:

Kevin Fussell, P.E.

FDOT Project Manager
Phone: Toll-free (888) 638-0205, ext. 1456
Email: kevin.fussell@dot.state.fl.us

Ian Satter

District Three Public Information Director
Phone: Toll-free (888) 638-0250, ext. 1205
Email: ian.satter@dot.state.fl.us



Those wishing to submit written comments/questions may do so at the meeting, via email to kevin.fussell@dot.state.fl.us, or by U.S. Mail to Kevin Fussell, P.E., FDOT Project Manager, 1074 Highway 90, Chipley, Florida 32428. All comments must be postmarked no later than Friday, April 12, 2019, to become part of the official meeting document.





Pedestrian Underpass Ground Level View



Pedestrian Underpass View



Follow us on Twitter @MyFDOT_NWFL



Like us on Facebook at www.facebook.com/MyFDOTNWFL



[NWFLRoads.com](http://www.NWFLRoads.com)



The Florida Department of Transportation does not discriminate on the basis of race, color, national origin, age, sex, religion, disability, or family status. For questions or concerns, contact Alicia Bringer, District Three Title VI Coordinator, 1074 Highway 90, Chipley, Florida 32428, toll-free at (888) 638-0250, extension 1502, or via email at alicia.bringer@dot.state.fl.us.



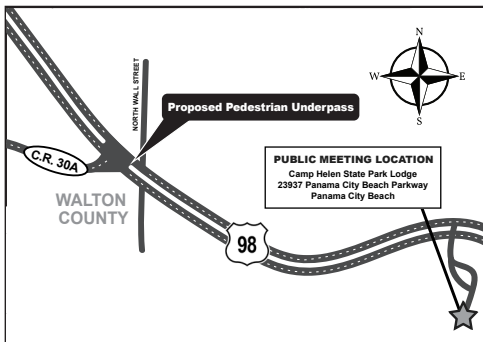
Public Information Meeting

Pedestrian Underpass at County Road 30A

Tuesday, April 2, 2019
5:30 p.m. – 6:30 p.m. CDT

Camp Helen State Park Lodge
23937 Panama City Beach Parkway
Panama City Beach*

* Entrance into the state park is free.



Financial Project Identification Number:
443360-1-52-01

MEETING INFORMATION

This meeting is being held to provide information and to receive input concerning proposed improvements to the above-referenced project. There will be no formal presentation; however, maps, drawings, and other information will be on display and Florida Department of Transportation (FDOT) representatives available to explain proposed improvements, answer questions, and receive comments.

Those wishing to submit written comments/questions may do so at the meeting, via email to kevin.fussell@dot.state.fl.us, or by U.S. Mail to Kevin Fussell, P.E., FDOT Project Manager, 1074 Highway 90, Chipley, Florida 32428. All comments must be postmarked no later than Friday, April 12, 2019, to become part of the official meeting document.

PROJECT INFORMATION

The intent of this project is to construct a lighted pedestrian underpass on the east side of the U.S. 98 and C.R. 30A intersection. Right-of-way acquisition is funded this fiscal year. However, construction is not funded in the current FDOT Five-Year Work Program.

FOR MORE INFORMATION

Should you have questions regarding the project or the meeting, please contact:

Kevin Fussell, P.E.

FDOT Project Manager
Phone: Toll-free (888) 638-0205, ext. 1456
Email: kevin.fussell@dot.state.fl.us

Ian Satter

District Three Public Information Director
Phone: Toll-free (888) 638-0250, ext. 1205
Email: ian.satter@dot.state.fl.us



Follow us on Twitter @MyFDOT_NWFL



Like us on Facebook at
www.facebook.com/MyFDOTNWFL



NWFLRoads.com

The Florida Department of Transportation does not discriminate on the basis of race, color, national origin, age, sex, religion, disability, or family status. For questions or concerns, contact Alicia Bringer, District Three Title VI Coordinator, 1074 Highway 90, Chipley, Florida 32428, toll-free at (888) 638-0250, ext. 1502 or via email to alicia.bringer@dot.state.fl.us.

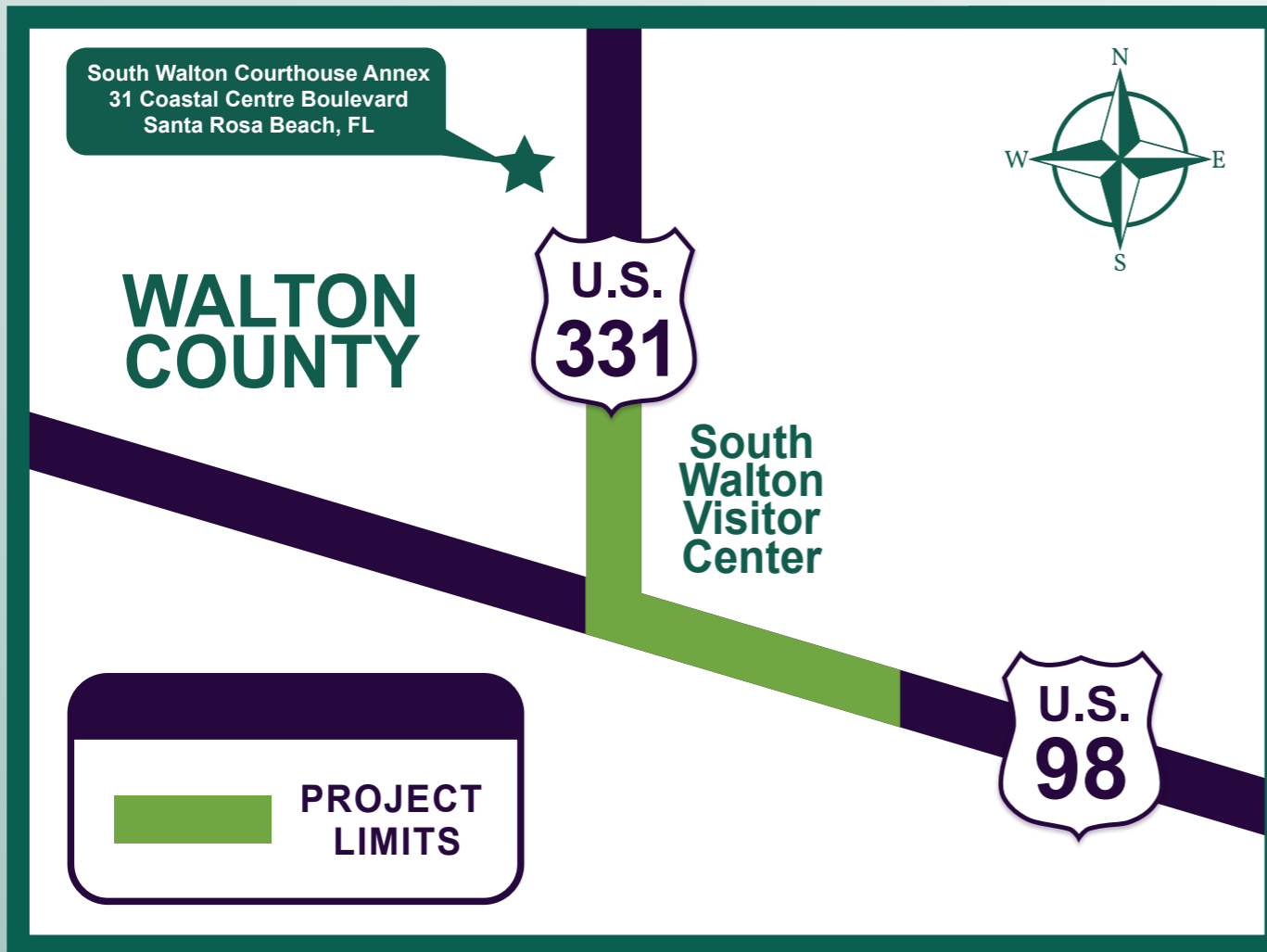
Persons who require accommodations under the Americans with Disabilities Act or persons who require translation services (free of charge) should contact Kevin Fussell, P.E., FDOT Project Manager, at toll-free (888) 638-0205, ext. 1456, at least seven days prior to the meeting.



U.S.
98

Hybrid Public Meeting

at U.S. 331 Intersection
Improvements Project



WELCOME

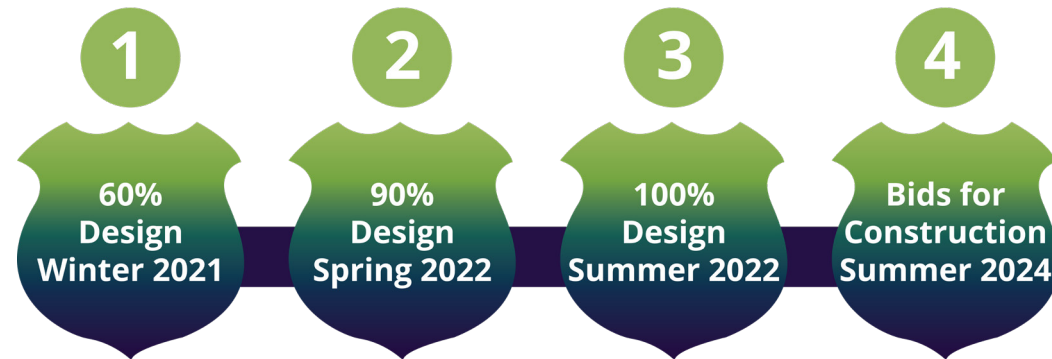
Thursday
February 24, 2022

TRANSPORTATION DEVELOPMENT PROCESS

← *We Are Here*



DESIGN SCHEDULE



There are many ways to provide comments

Virtual Attendance (Online)

- Enter your comment in the chat window during the meeting.
- Provide comments or questions to the FDOT Project Manager via email or mail by Monday, March 7, 2022.

In-Person Attendance

- Complete a comment form and drop it off in the comment box.
- Provide comments or questions during meeting to team members.
- Provide comments or questions to the FDOT Project Manager via email or mail by Monday, March 7, 2022.

FOR MORE INFORMATION

Should you have questions regarding this project or this meeting, please contact:

Bill Howell

FDOT Project Manager
Phone: (850) 849-3972
Email: whowell@moffattnichol.com
Address: 1074 Highway 90, Chipley, FL 32428

Ian Satter

District Three Public Information Director
Phone: Toll-free (888) 638-0250, ext. 1205
Email: ian.satter@dot.state.fl.us

All attendees may email or mail comments to the FDOT Project Manager. All comments postmarked on or before Monday, March 7, 2022, will become part of the official record.



Like Us On Facebook at
www.facebook.com/MyFDOTNWFL



Follow Us On Twitter
[@MyFDOT_NWFL](https://twitter.com/MyFDOT_NWFL)



www.nwflroads.com

Persons wishing to express their concerns about Title VI may do so by contacting Alicia Bringer, District Three Title VI Coordinator, 1074 Highway 90, Chipley, FL 32428, toll-free at (888) 638-0250, ext. 1502 or via email at alicia.bringer@dot.state.fl.us. Persons who require special accommodations under the Americans with Disabilities Act or persons who require translation services (free of charge) should contact the FDOT Project Manager, at the information listed above, at least seven days prior to the meeting.



Hybrid Public Meeting

at U.S. 331 Intersection Improvements Project



Thursday, February 24, 2022 | | 5:30-6:30 p.m. (CST)

South Walton Courthouse Annex

31 Coastal Centre Boulevard, Santa Rosa Beach, FL

HOW TO PARTICIPATE



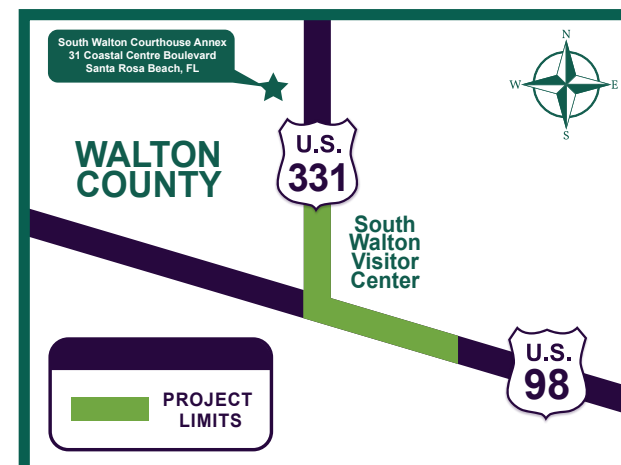
The Florida Department of Transportation (FDOT) invites you to attend a hybrid public meeting for the U.S. 98 at U.S. 331 intersection improvements project. This hybrid meeting is being held both virtually and in-person to provide interested persons an opportunity to express their views concerning the proposed improvements. Citizens are strongly encouraged to attend the virtual format and may register online at www.nwflroads.com/virtualmeetings. Those who are unable to participate virtually may attend the meeting in-person. See the information sheet in this handout for details. Interested persons can visit the project website at www.nwflroads.com/virtualmeetings and register for one viewing option (virtual or in-person). If you have any questions or issues registering, please contact the FDOT Project Manager.

Maps, drawings, and other project information is available for review online beginning 12 p.m. (CST) Thursday, February 3, 2022, at www.nwflroads.com/virtualmeetings. The materials may also be viewed by contacting the FDOT Project Manager.

Virtual (Online): Access via computer, tablet, and smartphone.

Register using the link: www.nwflroads.com/virtualmeetings

In-Person: Those who are unable to participate virtually may attend the meeting in-person at: South Walton Courthouse Annex
31 Coastal Centre Boulevard, Santa Rosa Beach, FL
5:30 – 6:30 p.m. (CST)



PROJECT INFORMATION

The intent of this project is to add a southbound left-turn lane on U.S. 331 and an eastbound merge lane on U.S. 98 beginning at the intersection going east. The existing lanes on U.S. 331 will be resurfaced with landscaping in the median to remain. The existing U-turn median opening on U.S. 98 approximately ¼ mile east of U.S. 331 will be closed. No additional right-of-way is needed. Bids for construction are scheduled to occur summer 2024.

Financial Project ID: 439774-1-32-01

TYPICAL SECTION - EXISTING

Current U.S. 331 at U.S. 98



TYPICAL SECTION - PROPOSED

Proposed U.S. 331 at U.S. 98



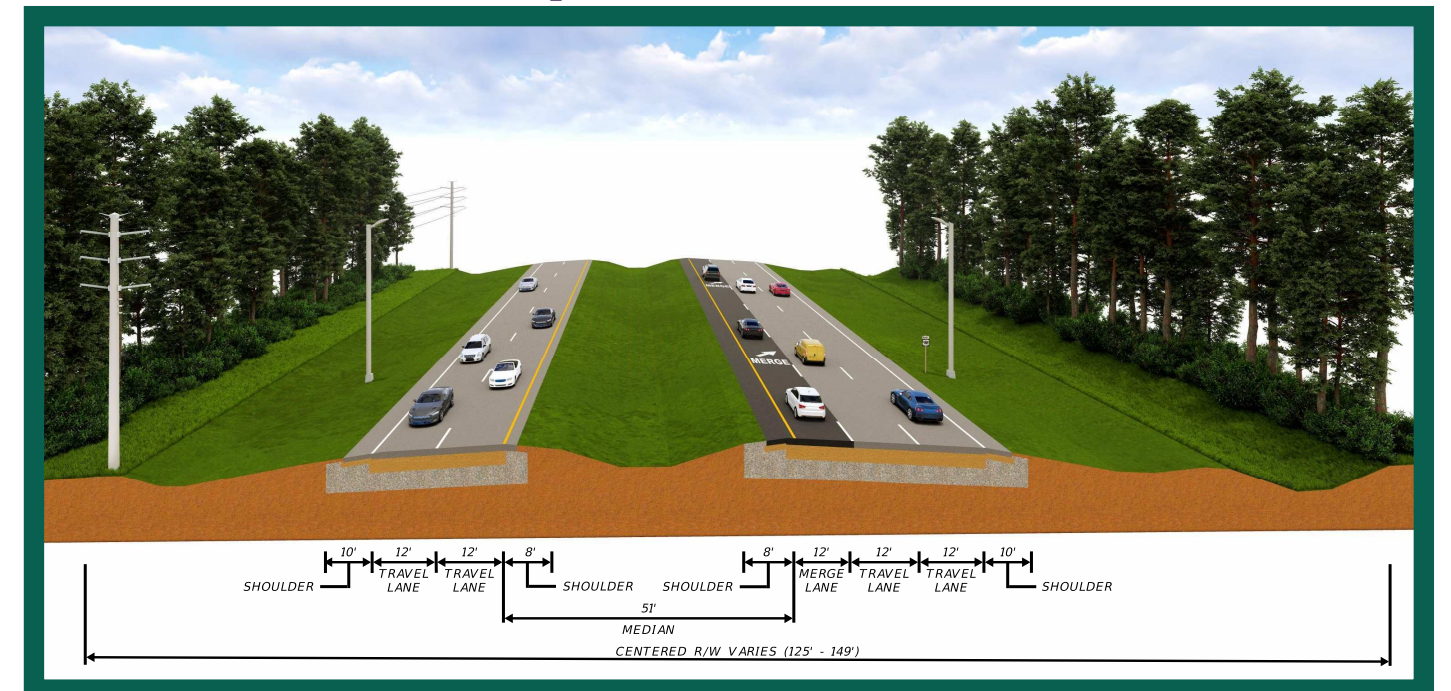
Widen U.S. 331

- Adding an 11-foot southbound left-turn lane onto U.S. 98

Current U.S. 98



Proposed U.S. 98



Widen U.S. 98

- Adding a 12-foot eastbound merge lane



Welcome

Public Information Meeting

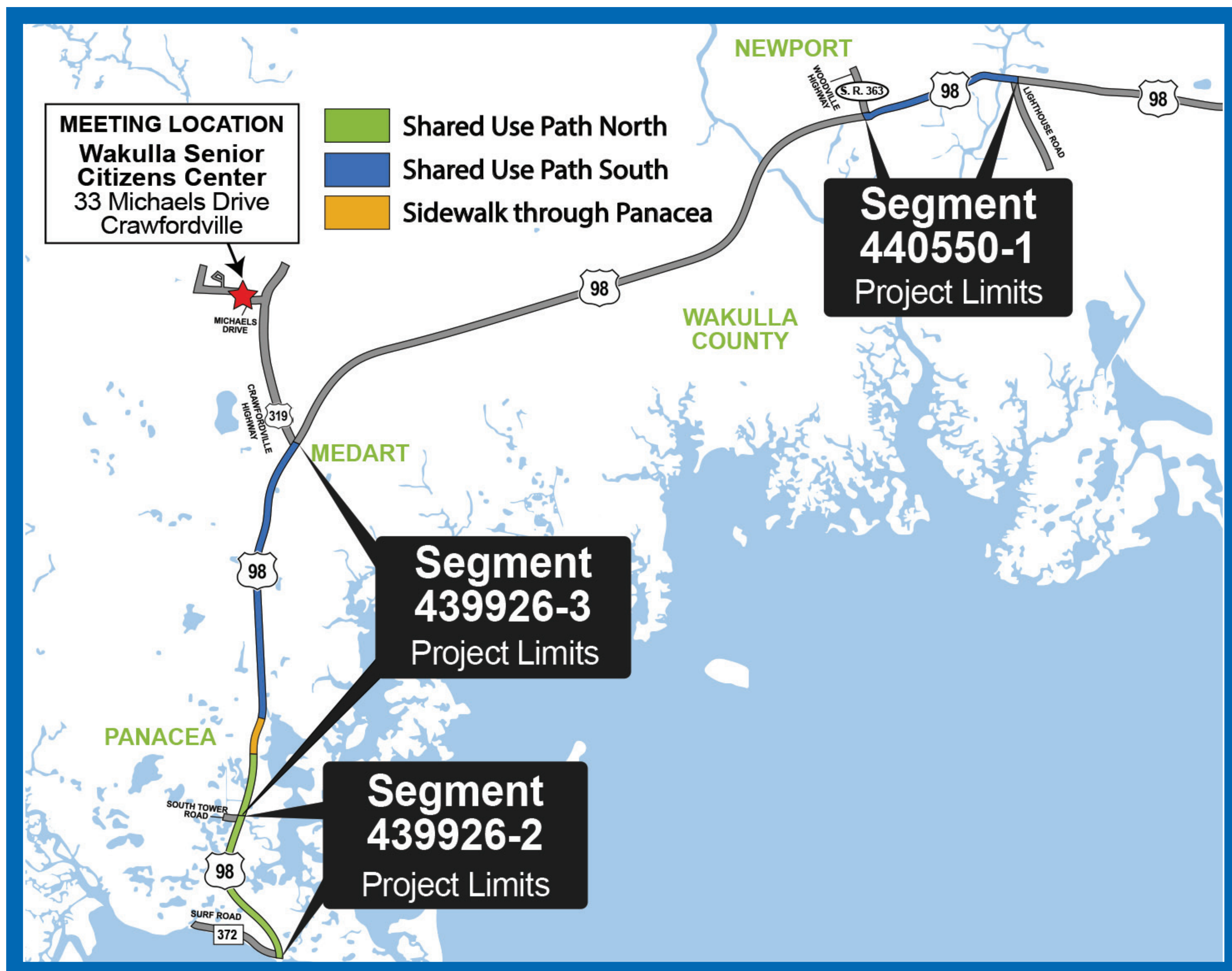
U.S. 98/Coastal Highway, Wakulla County

Thursday, March 29, 2018

Wakulla Senior Citizens Center

33 Michael Drive, Crawfordville

5:30 p.m. – 6:30 p.m. EDT



Financial Project Identification Numbers (FPIN):
439926-2-52-01, 439926-3-52-01, and 440550-1-52-01

Public Information Meeting



U.S. 98/Coastal Highway, Wakulla County

Thursday, March 29, 2018

Wakulla Senior Citizens Center
33 Michael Drive, Crawfordville

5:30 p.m. – 6:30 p.m. EDT

Project Information

The intent of these projects is to construct an approximate 12 mile, 10-foot wide shared use path along U.S. 98/Coastal Highway from County Road 372 (Surf Road) to U.S. 319 (Crawfordville Highway) and west of State Road (S.R.) 363 (Woodville Highway) to Lighthouse Road.

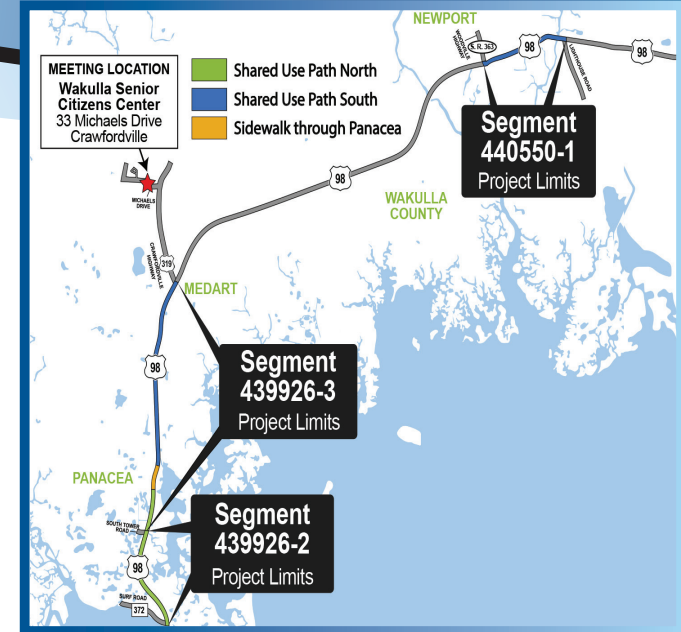
Description on U.S. 98/ Coastal Highway	Length	Location	Funding	FPIN#
County Road 372 (Surf Road) to south Tower Road	2.7 Miles	10-foot path north side of U.S. 98	Fiscal Year (FY) 2020	439926-2
South Tower Road to U.S. 319 (Crawfordville Highway)	6.6 Miles	10-foot path north side of U.S. 98 to Panacea and from Panacea 10-foot path south side of U.S. 98 to U.S. 319	FY 2022	439926-3
West of S.R. 363 (Woodville Highway) to Lighthouse Road	2.7 Miles	10-foot path south side of U.S. 98	Not funded at this time	440550-1

Meeting Information

This meeting is being held to provide information and to receive input concerning proposed improvements to the above-referenced projects. There will be no formal presentation; however, maps, drawings, and other information will be on display and Florida Department of Transportation (FDOT) representatives available to explain proposed improvements, answer questions, and receive comments.

Those wishing to submit written comments/questions may do so at the meeting, or via email to jsmith@ceteris.org, or by U.S. Mail to Jimmy Smith, P.E., FDOT Project Manager, 2902 Madison Street, Marianna, Florida 32446. All comments must be postmarked no later than Monday, April 9, 2018, to become part of the official meeting document.

The Florida Department of Transportation does not discriminate on the basis of race, color, national origin, age, sex, religion, disability, or family status. For questions or concerns, contact Alicia Bringer, District Three Title VI Coordinator, 1074 Highway 90, Chipley, Florida 32428, toll-free at (888) 638-0250, extension 1502, or via email alicia.bringer@dot.state.fl.us.



Financial Project Identification Numbers (FPIN): 439926-2-52-01, 439926-3-52-01, and 440550-1-52-01

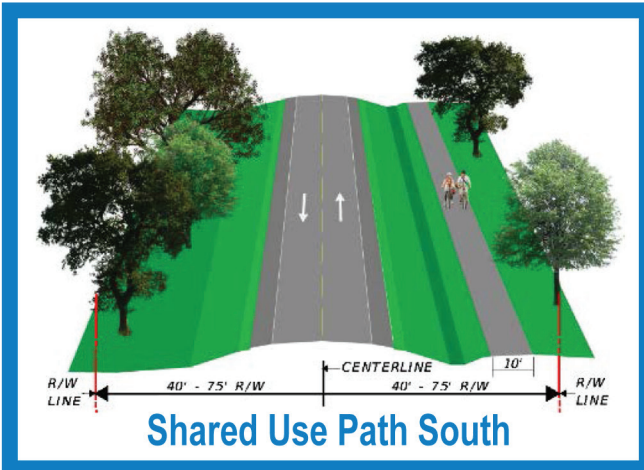
For More Information

Should you have questions regarding the project or the meeting, please contact:

Jimmy Smith, P.E.
 FDOT Project Manager
 Phone: (850) 372-4126
 Email: jsmith@ceteris.org

Ian Satter
 District Three Public Information Director
 Phone: Toll-free (888) 638-0250, ext. 1205
 Email: ian.satter@dot.state.fl.us

Typical Sections

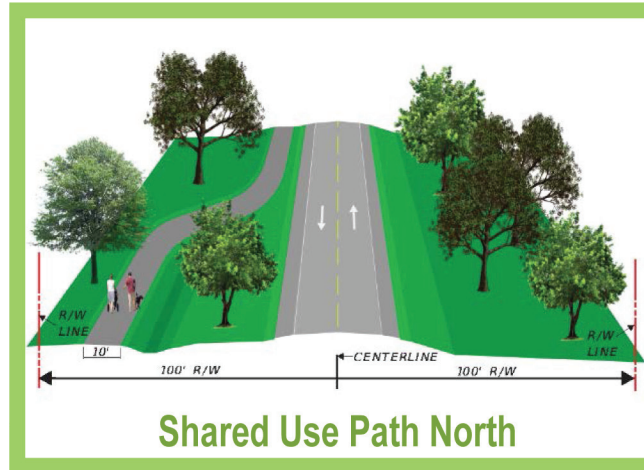


The Shared Use Path South has the following features:

- Two locations:
 - Location 1 is on U.S. 98/Coastal Highway beginning just north of Panacea to U.S. 319 (Crawfordville Highway), tying into the existing shared use path
 - Location 2 is on U.S. 98/Coastal Highway beginning at St. Marks Trail to Lighthouse Road
- A 10-foot wide path on the east/south side
- Distance from the edge of the roadway shoulder varies from 5 to 40 feet
- Total length is approximately 7.34 miles

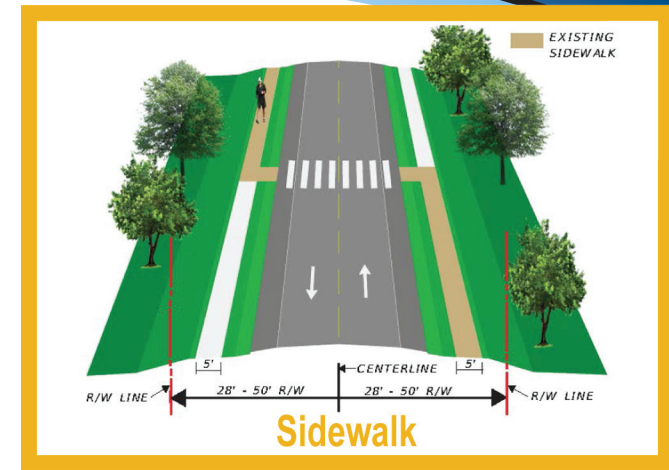


Example of area where path will be placed.



The Shared Use Path North has the following features:

- Location is on U.S. 98/Coastal Highway beginning at Surf Road to Panacea
- A 10-foot wide path on the west/north side
- Distance from the edge of the roadway shoulder varies from 8 to 60 feet
- Total length is approximately 3.64 miles



The sidewalk has the following features:

- Location is thru Panacea
- A 5-foot wide sidewalk on the west and then east side, tying into the existing sidewalk
- Distance from the edge of the roadway shoulder varies from 5 to 22 feet
- Total length is approximately 0.85 miles



Location where the new path will connect to the St. Marks Trail.

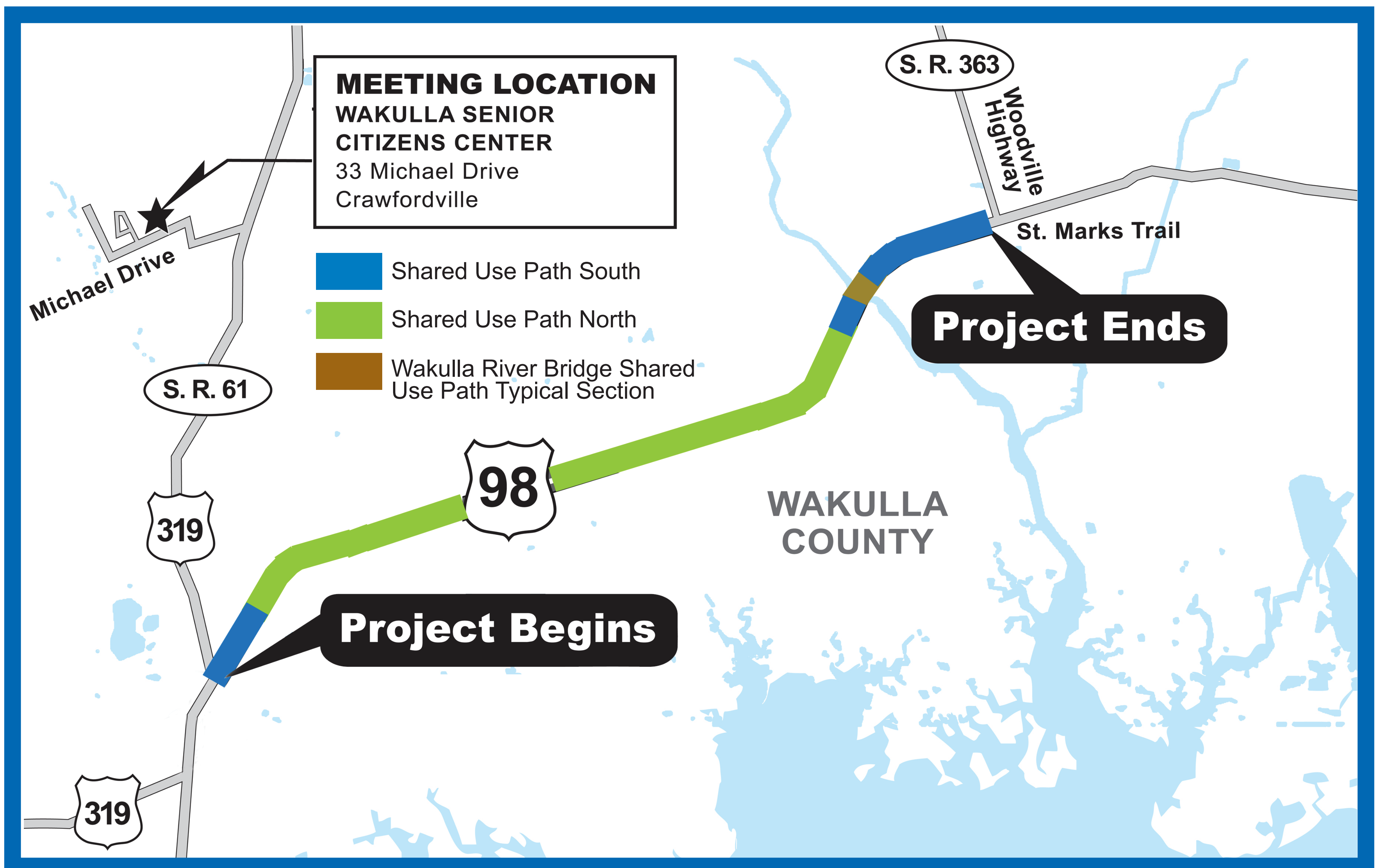


Welcome

Public Information Meeting

State Road (S.R.) 30 (U.S. 98/Coastal Highway) from
S.R. 61 (U.S. 319/Crawfordville Highway) to the
St. Marks Trail (Woodville Highway), Wakulla County

Thursday, June 30, 2016
5:30 p.m. – 6:30 p.m. EDT



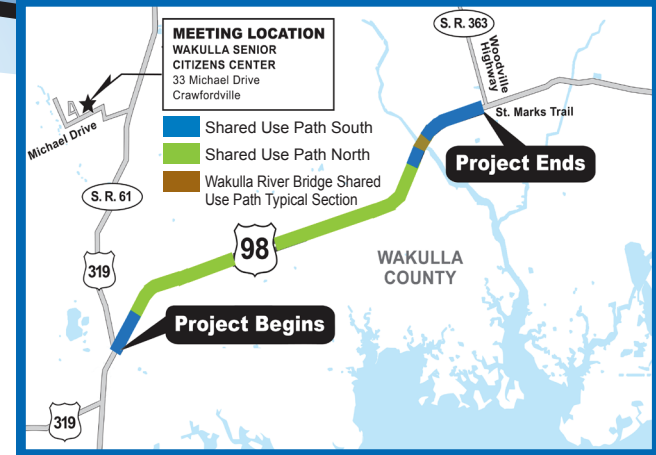
Financial Project Identification Number:
430146-2-32-01

Public Information Meeting

State Road (S.R.) 30 (U.S. 98/Coastal Highway), Wakulla County

Thursday, June 30, 2016

**Wakulla Senior Citizens Center
33 Michael Drive Crawfordville
5:30 p.m. – 6:30 p.m. EDT**



Financial Project Identification Number: 430146-2-32-01

Project Information

The intent of this project is to construct an approximate 12 mile, 10-foot wide shared use path along State Road (S.R.) 30 (U.S. 98/Coastal Highway) from S.R. 61 (U.S. 319/Crawfordville Highway) to the St. Marks Trail (Woodville Highway). The path will connect to the existing St. Marks Trail where it crosses U.S. 98/Coastal Highway. Bids for construction are scheduled to be received summer 2017.

Meeting Information

This meeting is being held to provide information and to receive input concerning proposed improvements to the above referenced project. There will be no formal presentation; however, Florida Department of Transportation (FDOT) representatives will be available to discuss proposed improvements, answer questions, and receive comments.

Those wishing to submit written comments/questions may do so at the meeting, or via email to jsmith@panhandlegroup.com, or by U.S. mail to Jimmy Smith, P.E., FDOT General Consultant Project Manager, 1369 South Railroad Avenue, Suite D, Chipley, Florida 32428. All comments must be postmarked no later than Monday, July 11 to become part of the official meeting document.

The Florida Department of Transportation does not discriminate on the basis of race, color, national origin, age, sex, religion, disability, or family status. For questions or concerns, contact John Smith, District Three Title VI Coordinator, 1074 Highway 90, Chipley, FL 32428, toll-free at 1-888-638-0250, extension 1520, or via email john.smith@dot.state.fl.us.

For More Information

Should you have questions regarding the project or the meeting, please contact:

Jimmy Smith, P.E.

FDOT General Consultant Project Manager

Phone: (850) 638-3363

Email: jsmith@panhandlegroup.com

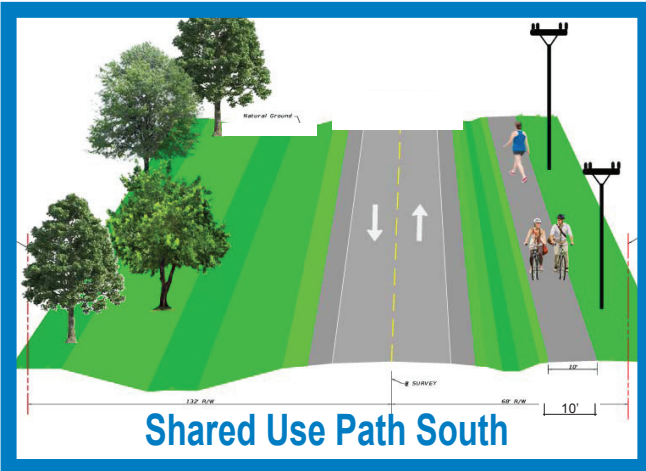
Ian Satter

District Three Public Information Director

Phone: Toll-free (888) 638-0250, ext. 1205

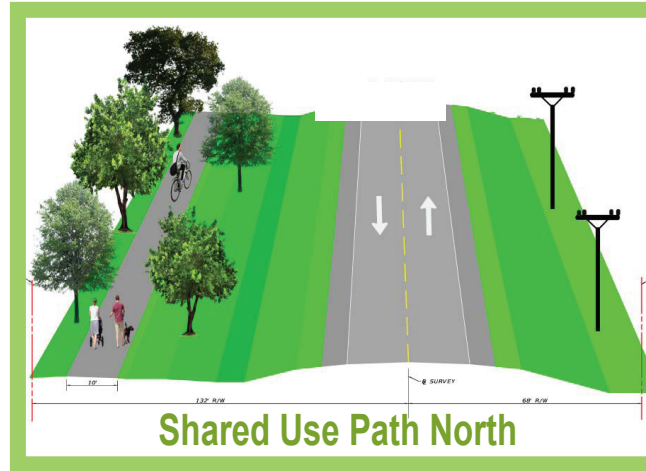
Email: ian.satter@dot.state.fl.us

Typical Sections



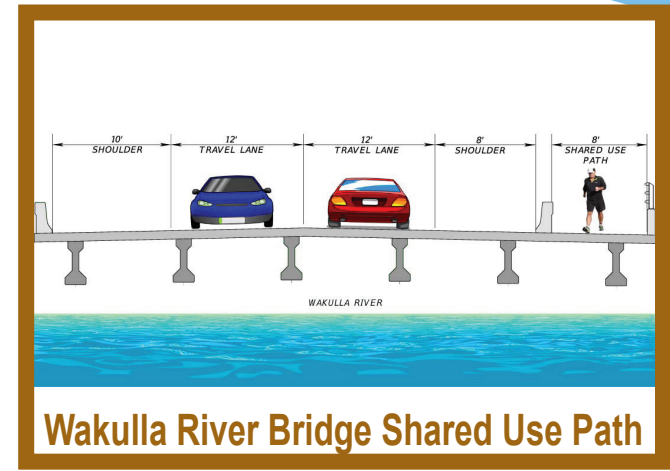
The Shared Use Path South has the following features:

- Two locations:
 - Location 1 is on S.R. 30 (U.S. 98/Coastal Highway) beginning at S.R. 61 (U.S. 319/Crawfordville Highway) to south of Evalinda Street
 - Location 2 is on S.R. 30 (U.S. 98/Coastal Highway) beginning south of Martin Luther King, Junior Memorial Road to the St. Marks Trail
- A ten foot wide path on the south side
- Distance from the edge of the roadway shoulder varies from 8 to 34 feet
- Total length is approximately 3.14 miles



The Shared Use Path North has the following features:

- Location is on S.R. 30 (U.S. 98/Coastal Highway) beginning south of Evalinda Street to south of Martin Luther King, Junior Memorial Road
- A ten foot wide path on the north side
- Distance from the edge of the roadway shoulder varies from 30 to 88 feet
- Total length is approximately 8.8 miles



The Wakulla River Bridge Shared Use Path has the following features:

- Existing pedestrian walkway will widen from 6 feet to 8 feet
- Existing barrier will be shifted 2 feet to the north



Example of area where path will be placed.



Location where the new path will connect to the St. Marks Trail.



Follow us on Twitter @MyFDOT_NWFL



Like us on Facebook at
www.facebook.com/MyFDOTNWFL



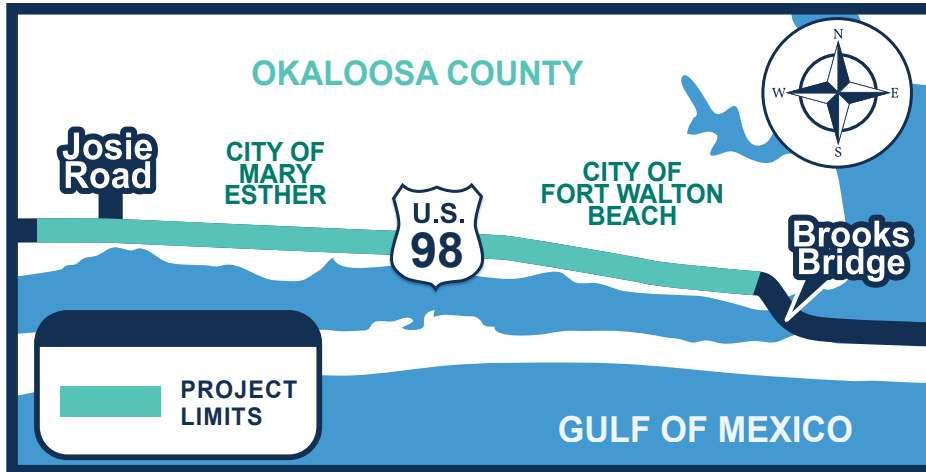
Resurfacing Improvements

from west of Josie Road to west of Brooks Bridge
Okaloosa County

Anticipated Start Date:
Spring 2023

Anticipated End Date:
Winter 2024

Length: 6.992 miles



Financial Project ID: 437366-1-32-01

Project Information

The intent of this project is to resurface existing travel lanes, paved shoulders, and medians. No additional right-of-way is required. Bids for construction are scheduled to occur winter 2023.

Traffic Impacts

- Minor traffic delays
- Lane closures will be allowed Monday through Friday 8 p.m. to 5:30 a.m.

Additional Improvements Include

- Removing existing eastbound right-turn lane at Paradise Village Professional Park Drive
- Constructing six-foot sidewalk along southside of U.S. 98 from Wright Parkway to Eastern Paradise Village Professional Park Drive
- Adding concrete traffic separator from Beal Parkway to Harbeson Avenue
- Upgrading pedestrian features to meet current Americans with Disabilities Act (ADA) standards



Ray Kirkland

FDOT Project Manager
Phone: Toll-free at (888) 638-0250, ext. 1456
Email: ray.kirkland@dot.state.fl.us

Ian Satter

FDOT District Three Public Information Director
Phone: Toll-free at (888) 638-0250, ext. 1205
Email: ian.satter@dot.state.fl.us

For
More
Information

If you have questions or concerns you may fill out the enclosed pre-addressed comment form or contact the FDOT Project Manager, Ray Kirkland. Comments mailed must be postmarked no later than Monday, July 18, 2022.



Follow Us On Facebook at
www.facebook.com/MyFDOTNWFL



Follow Us On Twitter
[@MyFDOT_NWFL](https://twitter.com/MyFDOT_NWFL)



Follow Us on Instagram
www.instagram.com/my_fdot/



Visit Us on the web
www.nwflroads.com



Subscribe on YouTube
www.youtube.com/user/MyFDOTNWFL

The Florida Department of Transportation does not discriminate on the basis of race, color, national origin, age, sex, religion, disability, or family status. For questions or concerns, contact Alicia Bringer, District Three Title VI Coordinator, 1074 Highway 90, Chipley, Florida 32428, toll-free at (888) 638-0250, ext. 1502, or via email at alicia.bringer@dot.state.fl.us.