



# Construction Begins

Financial Project Identification Number: 424464-5-52-01



The Florida Department of Transportation (FDOT) will begin work February 18 to construct a four-lane roadway on State Road (S.R.) 388 from S.R. 79 to east of Northwest Florida Beaches International Airport in Bay County. Improvements along the four-mile project include:

- A new traffic signal at the new S.R. 388 and S.R. 79 intersection alignment.
- A multi-lane roundabout at the entrance to Northwest Florida Beaches International Airport.
- A new bridge over Crooked Creek .
- A twelve-foot shared-use path along the south side.
- Buffered bike lanes.

Once complete, the former S.R. 388 at S.R. 79 will become County Road (C.R.) 388 (see map).

## ROUNDABOUT

For more roundabout information, visit [nwflroads.com](http://nwflroads.com) and [alerttodayflorida.com/roundabout.html](http://alerttodayflorida.com/roundabout.html).

## TRAFFIC IMPACTS

This is a multi-year construction project. Much of the work on S.R. 388 will take place off the existing roadway. S.R. 388 and S.R. 79 intersection improvements will occur early in the project while S.R. 388 and C.R. 388 intersection improvements will occur later.

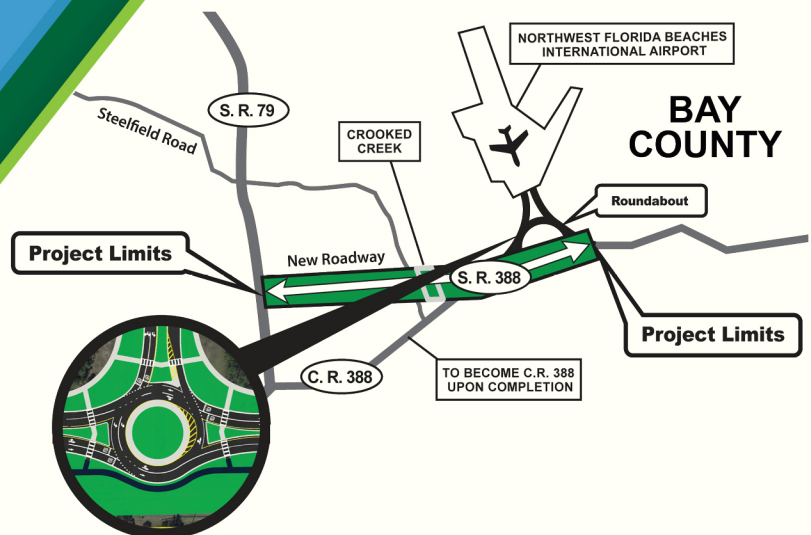
During the roundabout construction drivers can anticipate nighttime temporary lane restrictions near the Northwest Florida Beaches International Airport entrance. No lane closures will occur from 6 a.m. to 8 p.m. Monday through Friday, and 5 a.m. to 7 p.m. Saturday or Sunday.


Construction activities are weather dependent and may be delayed or rescheduled in the event of inclement weather. Motorists are reminded to use caution and to watch for heavy equipment and construction workers entering and exiting the roadway.



## QUICK FACTS

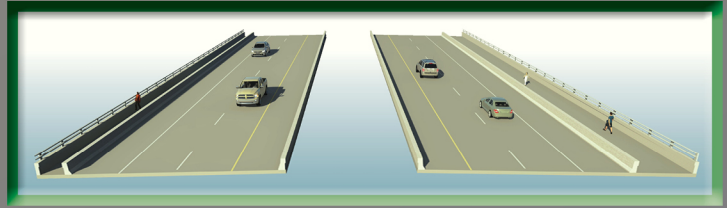
- Project begins: February 2019
- Anticipated completion: fall 2023
- Estimated construction cost: \$50 million
- Length: 4 miles





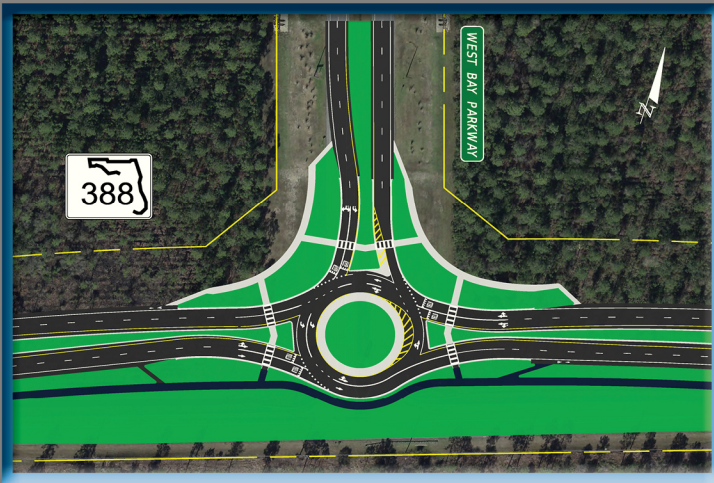
### Roadway Typical Section:

- 12 foot travel lanes
- Bike lanes
- 12 foot shared-use path on the south side



### Crooked Creek Bridge Typical Section:

- 12 foot travel lanes
- 12 foot shared-use path on the south side
- Barrier wall between travel lanes and shared-use path



**New multi-lane airport entrance roundabout**



**New S.R. 79 intersection**

#### FOR MORE INFORMATION

Should you have questions regarding the project please contact:

#### S.R. 388 CONTACT

Email: [info@MySR388.com](mailto:info@MySR388.com)

#### BILLY ROBINSON

FDOT Project Manager  
Phone: (850) 836-5713

Email: [billy.robinson@dot.state.fl.us](mailto:billy.robinson@dot.state.fl.us)

#### IAN SATTER

FDOT District Three Public Information Director  
Phone: Toll-free (888) 638-0250, ext. 1205  
Email: [ian.satter@dot.state.fl.us](mailto:ian.satter@dot.state.fl.us)



Follow us on Twitter  
[@MyFDOT\\_NWFL](https://twitter.com/MyFDOT_NWFL)



Like us on Facebook at  
[www.facebook.com/MyFDOTNWFL](http://www.facebook.com/MyFDOTNWFL)



[www.nwflroads.com](http://www.nwflroads.com)



# Construction Begins

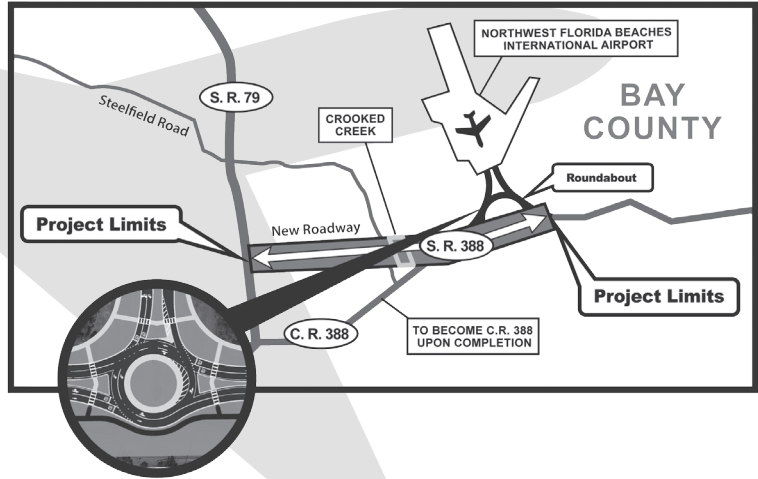
Financial Project Identification Number: 424464-5-52-01



The Florida Department of Transportation (FDOT) will begin work February 18 to construct a four-lane roadway on State Road (S.R.) 388 from S.R. 79 to east of Northwest Florida Beaches International Airport in Bay County. Improvements along the four-mile project include:

- A new traffic signal at the new S.R. 388 and S.R. 79 intersection alignment.
- A multi-lane roundabout at the entrance to Northwest Florida Beaches International Airport.
- A new bridge over Crooked Creek.
- A twelve-foot shared-use path along the south side.
- Buffered bike lanes.

Once complete, the former S.R. 388 at S.R. 79 will become County Road (C.R.) 388 (see map). Work is scheduled to be completed fall 2023.



## ROUNDAABOUT

For more roundabout information, visit [nwflroads.com](http://nwflroads.com) and [alerttodayflorida.com/roundabout.html](http://alerttodayflorida.com/roundabout.html).

### FOR MORE INFORMATION

Should you have questions regarding the project please contact:

### S.R. 388 CONTACT

Email: [info@MySR388.com](mailto:info@MySR388.com)

### BILLY ROBINSON

FDOT Project Manager

Phone: (850) 836-5713

Email: [billy.robinson@dot.state.fl.us](mailto:billy.robinson@dot.state.fl.us)

### IAN SATTER

FDOT D3 Public Information Director

Phone: Toll-free (888) 638-0250, ext. 1205

Email: [ian.satter@dot.state.fl.us](mailto:ian.satter@dot.state.fl.us)



Follow us on  
Twitter  
[@MyFDOT\\_NWFL](https://twitter.com/MyFDOT_NWFL)



Like us on Facebook at  
[www.facebook.com/MyFDOTNWFL](https://www.facebook.com/MyFDOTNWFL)



[nwflroads.com](http://nwflroads.com)

## TRAFFIC IMPACTS

This is a multi-year construction project. Much of the work on S.R. 388 will take place off the existing roadway. S.R. 388 and S.R. 79 intersection improvements will occur early in the project while S.R. 388 and C.R. 388 intersection improvements will occur later.

During the roundabout construction drivers can anticipate nighttime temporary lane restrictions near the Northwest Florida Beaches International Airport entrance. No lane closures will occur from 6 a.m. to 8 p.m. Monday through Friday, and 5 a.m. to 7 p.m. Saturday or Sunday.



Construction activities are weather dependent and may be delayed or rescheduled in the event of inclement weather. Motorists are reminded to use caution and to watch for heavy equipment and construction workers entering and exiting the roadway.



# CONSTRUCTION BEGINS



Financial Project Identification Number: 424464-5-52-01

## CONSTRUCTION WILL BEGIN FEBRUARY 18 ON A FOUR-MILE SECTION OF STATE ROAD (S.R.) 388 IN BAY COUNTY

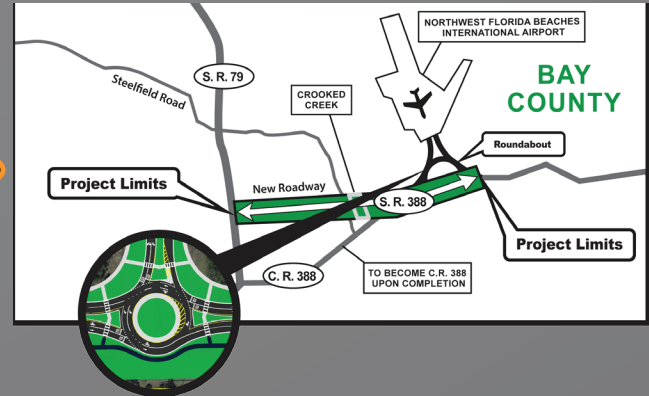
The Florida Department of Transportation (FDOT) will construct a four-lane roadway on State Road (S.R.) 388 from S.R. 79 to east of Northwest Florida Beaches International Airport in Bay County. Improvements along the four-mile project include:

- A new traffic signal at the new S.R. 388 and S.R. 79 intersection alignment.
- A multi-lane roundabout at the entrance to Northwest Florida Beaches International Airport.
- A new bridge over Crooked Creek.
- A twelve-foot shared-use path along the south side.
- Buffered bike lanes.

Once complete, the former S.R. 388 at S.R. 79 will become County Road (C.R.) 388 (see map). Work is scheduled to be completed fall 2023.



For more roundabout information, visit [nwflroads.com](http://nwflroads.com) and [alerttodayflorida.com/roundabout.html](http://alerttodayflorida.com/roundabout.html).



The Florida Department of Transportation complies with various non-discrimination laws and regulations, including Title VI of the Civil Rights Act of 1964. Public participation is solicited without regard to race, color, national origin, age, sex, religion, disability or family status.

Florida Department of Transportation  
District Three  
Public Information Office  
1074 Highway 90  
Chipley, Florida 32428

**FOR MORE INFORMATION**

Should you have questions regarding the project please contact:

**S.R. 388 CONTACT**

Email: [info@MySR388.com](mailto:info@MySR388.com)

**BILLY ROBINSON**

FDOT Project Manager

Phone: (850) 836-5713

Email: [billy.robinson@dot.state.fl.us](mailto:billy.robinson@dot.state.fl.us)

**IAN SATTER**

FDOT D3 Public Information Director

Phone: Toll-free (888) 638-0250, ext. 1205

Email: [ian.satter@dot.state.fl.us](mailto:ian.satter@dot.state.fl.us)



Follow us on  
Twitter  
[@MyFDOT\\_NWFL](https://twitter.com/MyFDOT_NWFL)



Like us on Facebook at  
[www.facebook.com/MyFDOTNWFL](https://www.facebook.com/MyFDOTNWFL)



[nwflroads.com](http://nwflroads.com)



# TRAFFIC PATTERN UPDATE

Financial Project Identification Number: 424464-5-52-01

